

**PROJECT 10073 RECORD CARD**

<b>1. DATE</b> 6 November 1957	<b>2. LOCATION</b> Multi, see below		<b>12. CONCLUSIONS</b> <input type="checkbox"/> Was Balloon <input type="checkbox"/> Probably Balloon <input type="checkbox"/> Possibly Balloon	
<b>3. DATE-TIME GROUP</b> Local _____ GMT <u>06/1025Z</u>	<b>4. TYPE OF OBSERVATION</b> <input checked="" type="checkbox"/> Ground-Visual <input type="checkbox"/> Ground-Radar <input checked="" type="checkbox"/> Air-Visual <input type="checkbox"/> Air-Intercept Radar		<input type="checkbox"/> Was Aircraft <input type="checkbox"/> Probably Aircraft <input type="checkbox"/> Possibly Aircraft	
<b>5. PHOTOS</b> <input type="checkbox"/> Yes <input checked="" type="checkbox"/> No	<b>6. SOURCE</b> Civilian		<input checked="" type="checkbox"/> Was Astronomical Meteor <input type="checkbox"/> Probably Astronomical <input type="checkbox"/> Possibly Astronomical	
<b>7. LENGTH OF OBSERVATION</b>	<b>8. NUMBER OF OBJECTS</b> one	<b>9. COURSE</b>  <input type="checkbox"/> Other _____ <input type="checkbox"/> Insufficient Data for Evaluation <input type="checkbox"/> Unknown		
<b>10. BRIEF SUMMARY OF SIGHTING</b> Object resembled a bump or football in shape, very high & very fast. All lights. Red golden like a light gun. Small blue trail. 1. Between Jackson & Macon, Georgia 06/1024Z duration not given 2. SW of Ozark Fb, Alabama 06/1025Z duration not given 3. Tampa, Florida 06/1025Z duration 1/16 second 4. Vicinity Orlando, Florida 06/1025Z duration 6 minutes (?)			<b>11. COMMENTS</b> The time & duration and description of meteor. Observed over Alabama, Georgia Florida area. Both to ground and air. Although directions vary & color also, the time of sighting indicates that all reports were of same object. * * * * * 5. Valdosta, Georgia 06/1024Z duration 15 seconds 6. Cedar Key, Florida 06/1030Z duration 30 seconds.	

A. 6/10 15-1020 Z

B. NIGHT

5. TAMPA, FLA. 2800 N 8230 W

6.

A. N/A

B. A. ~~██████████~~ GI HQ. 305 MACDILL AFB FLA AIRCRAFT

Note: Source was right in the middle of a city that has considerable air activity around.

PAGE THREE RJESKB 9D

INSPECTOR VERY GOOD?

7.

A. CLEAR

B. 6-320-20, 10-320-20, 20-290-45, 30-290-65 50-280--65

30-UNKNOWN (0700 EST)

C. HIGH SCATTERED

D. UNLIMITED

E. NONE

F. NONE

I. NONE

9. NONE

10. NONE DISCERNABLE

11. ASSISTANT OPERATIONS OFFICER METEOR

BT

06/2140 Z NOV RJESKB

Note: Checks show no reports of UFO from (1) ... (2) ... in that area.

~~Part of aircraft~~ in ... position ...

BT

//UNCLASSIFIED//CPS 0622 PD UFOB PD ATTN: EADF C10 PD

1. EGG SHAPE, 4 FOOT LONG 1 FOOT WIDE, BLUE LIKE FLAME OF GAS STOVE PD

A. EGG SHAPE

F. 4 FOOT LONG 1 FOOT WIDE

C. BRIGHT BLUE

D. ONE

E. N/A

F. LIKE AN AIRCRAFT ON FIRE

G. 4 FOOT LONG 1 FOOT WIDE

PAGE TWO RJESKB 9D

H. NONE

I. LIKE ON AIRCRAFT LANDING AT A 15 DEGREE DESCENT

2. MOVING (N. E.)

A. STANDING IN YARD AND JUST LOOKED UP

E. 10 DEGREES *in what?*

C. 9 DEGREES *direction*

D. COMING DOWN LIKE AN AIRCRAFT LANDING AT 200 MPH

E. BELOW TREE TOPS

F. 15 TO 20 SECONDS

3. EYES

A. GROUND VISUAL

E. NONE

C, N/A

F. BETWEEN 0515-0520 EST 6 NOV 57

*Just a  
million  
seconds, etc.  
11. below\**

BT

//UNCLASSIFIED//OPS 0622 PD UFOB PD ATTN: EADF CIO PD

1. EGG SHAPE, 4 FOOT LONG 1 FOOT WIDE, BLUE LIKE FLAME OF  
GAS STOVE PD

A. EGG SHAPE

B. 4 FOOT LONG 1 FOOT WIDE

C. BRIGHT BLUE

D. ONE

E. N/A

F. LIKE AN AIRCRAFT ON FIRE

G. 4 FOOT LONG 1 FOOT WIDE

6/10232  
Multi

6 Nov 57  
Between Jackson & Macon, Ga

Nov 6 22 43 '57

1 } 4E4  
2 }  
3 } 37

4-4X2a

Prch ACFT

MD

V WPA003 YB145 VY1001 V1A0971BAA00

P RJEHNN RJEHPV RJEHPV RJEHPNE

IN RJEHPV 91

P RJEHPV

FM COM 35TH ALIV

TO RJEHPV/COMB ALC

RJEHPV/COMB ATIC

RJEHPV ACC/INTELLIGENCE HQ USAF

INFO RJEHPV/COMB EADF

BT

UNCLASSIFIED INT 6832. UFOB. ATTN: EADF CIC. 1. A. LIGHT size safe??

B. NOT GIVEN C. BLUE LIGHT SIMILAR TO WELDING TORCH D. ONE F.

N/A F. NONE C. NONE . NONE I. NONE 2. A. LIGHT OVERHEAD WEST

OF OBSERVER B. (ELEVATIONS, AZIMUTHS) NOT GIVEN C. NOT GIVEN D. CIRCLED ONCE THEN LEVELLED

OFF AS THOUGH PREPARING TO LAND (MANNERS - DISAPPEARANCE) TIME duration NOT GIVEN F. NOT GIVEN 3. A.

GROUN VISUAL. 7. NONE C. N/A 4. A. 0523 03Z NOVEMBER 1957 D.

SAFE E. BETWEEN JACKSON AND MACON, GA. G. A. MD

EMTION IAPIL EXPRESS ATLANTA, GA. TRUCK DRIVER, MR. MCCOY, AGE,

71007 07 11

... AND OCCUPATION OF GIVEN ... NONE ... A. NOT GIVEN B. ...  
PAGE ... WNW ... WNW ... WNW

PAGE TWO RJSMD 91

22,000 290-40; 30,000 - 290/80; 50,000 - 300/45; C. 15,000

SCATTERED, HIGH THIN SCATTERED D. 12 MILES E. HIGH THIN SCATTERED

F. NONE S. NONE D. NONE 10. NOT GIVEN 11. DIRECTOR OF  
INTELLIGENCE 15TH. THIS REPORT WAS RECEIVED FROM HQ. 3RD ARMY  
BY TELEPHONE. OBSERVER HAD CALLED 3RD ARMY AND THEY FORWARDED  
REPORT TO THIS DIVISION. OBSERVER STATED THAT WHEN HE STOPPED

FOR BREAKFAST MR. MCCOY STATED HE OBSERVED OBJECT WHILE IN MCCOY

AT ABOUT SAME TIME. EVALUATION: PROBABLY AIRCRAFT; LONELY, ASTE-  
RONOMICAL 15. NONE

↑  
CONCUR!

... NOV RJSMD

*Probably a ~~small~~ landing light  
or capt. preparing to land.*

2. WEST SHORE & LAY TO LAY TAMPA, (MR 315.)

1. RR 325P

5. MR. & [REDACTED] 37 [REDACTED] TAMPA FLA

A. TRUCK DRIVER

B. NONE

*The description and time duration  
is of a meteorite.*

*ASTRO*

PAGE THREE RJSKE GD

7.

a. CLEAR

b. 6-32-21, 10-31-25 16-31-31 21-31-35, 31-31-31

c. CLEAR

d. CLEAR

e. CLEAR

f. NONE

g. N/A

h. N/A

10. NO AIRCRAFT IN THE AREA AT TIME OF REPORT

11. SR. DIR. CAPT STRUBLE METEOR

12. NONE

BT

16/214Z NOV RJSKE

6/1025  
Multi

6 Nov 57  
Sampa

NOV 7 10 24 '57

1 } 4E4  
2 }  
3 }

AV

4-4X2a

~~4~~

WPR23 YDD157 VYD128 VDA127KDA265

PP RJEEDN RJEEDW RJEPRQ RJEPNE

DE RJSKBE ED

P 162100Z

FM COMDR 35TH ACWROL

TO RJEEDN/COMDR ADC

RJSKBE/COMDR 35TH ADIV

RJEEDW/COMDR AIR TECH INT CNTR

RJEPRQ/DIR OF INT HQ USAF

INFO RJEPNE/COMDR EADF

BT

//UNCLASSIFIED//OPS 1621 PD UFGP PD ATTN: EADF CIO PD

1. RESEMBLED ABLIMP OR FOOTBALL IN SHAPE VERY HIGH VERY FAST

ALL LIGHTS

2. APPEARED TO BE SIZE OF A COMMERCIAL BLIMP USED FOR ADVERTISING

3. GOLD-GOLDEN LIKE A LIGHT BULB

4. ONE

5. 1/A

6. NONE

7. SMALL BLUE TAIL

8. NONE

CHARACTERISTIC OF METEORITE

PAGE TWO RJSKE 3D

H. NONE

I. WEST

2. FLASH ACROSS THE SKY

A. 45 DEGREE <sup>45</sup>~~35~~ DEGREE

B. ANGLE OF ELEV (APPROX 45 DEG) AZIMUTH <sup>WNW</sup> 320 DEG FROM TAMPA

C. STRAIGHT WEST HEADING

D. BEYOND LINE OF SIGHT

E. SPLIT SECOND ← *NOTE: Short Time duration*

F. THROUGH THE WIND SHIELD OF THEIR CAR AS THEY WERE DRIVING NORTH

A. GROUND VISUAL

B. NONE

C. N/A

H. 6/E525 EST 6/11 25Z ~~27-29~~

A. NIGHT (FULL MOON)

/UNCLASSIFIED/INT 5847. UFO. ATTN: EADF CIC. 1. A.

CIRCULAR OR ELLIPTICAL B. 5 FEET DIAMETER C. COLOR VARIED AS

OBJECT BURNED OUT IN RED POINT. GREENISH WHITE GIVING OFF BRIGHT

LIGHT D. ONE E. N/A F. NONE REPORTED G. NONE H. NONE REPORTED

I. AT FIRST OBSERVERS THOUGHT OBJECT WAS A METEORITE BUT WAS

CONSIDERED TOO SLOW; WAS CONSIDERED TOO FAST FOR FLARE 2. A.

ALBANY CAA CONTACTED PILOT CONCERNING OBJECT B. OBJECT PASSED

FROM LEFT TO RIGHT ACROSS NOSE OF AIRCRAFT C. NOT REPORTED

D. OBSERVED FALLING AT ANGLE OF 15 DEGREES OF VERTICAL, ESTIMATED

ONE-HALF MILE IN FRONT OF AIRCRAFT E. APPEARED TO BURN OUT

PAGE TWO RJESKE 118

*Length of Time in Sight Not Given*

F. NOT REPORTED 3. A. AIRBORNE VISUAL B. NONE REPORTED C. L-20,

10,000 FEET, 90 DEGREE <sup>EAST</sup> HEADING 4. A. <sup>1025</sup> 26/10257 NOVEMBER 1957

E. DAWN 5. SOUTHWEST OF OZARK AFB, ALA. 6. A. NONE REPORTED

E. CAPT. [REDACTED] SIG. AVN. TEST & SPT. DET., FT. RUCKER, ALA., PILOT,

US ARMY; COL. [REDACTED] UNIT UNKNOWN, PASSENGER IN AIRCRAFT;

LT. [REDACTED] UNIT UNKNOWN, PASSENGER IN AIRCRAFT; SGT. [REDACTED]

UNIT UNKNOWN, PASSENGER IN AIRCRAFT 7. A. NOT GIVEN B. SURFACE-

360/04; 6000-280/20; 10000-280/20; 16000-280/25; 20000-280/45;

30000-270/70; 50000-270/55 C. 8,000 SCATTERED D. 7 MILES

E. ESTIMATE 3 - 4/10 F. NONE 8. NONE REPORTED 9. UNKNOWN

10. UNKNOWN 11. DIRECTOR OF INTELLIGENCE, 35TH AIR DIVISION:

THIS REPORT WAS RECEIVED FROM HQ 3RD ARMY BY TELEPHONE, 3RD ARMY

RECEIVED THE REPORT BY TELEPHONE FROM CAPT. HILL, G-2, ARMY AVN.

CTR., FT. RUCKER, ALA. SEE OUR MESSAGES INT 6037 AND 5832.

BT

06/22327 NOV RJESKE

There is a lot of meteoric activity this time of year.  
A description of the object is of a meteorite.

ASTRO

6/10252  
Multi

6 Nov 57  
SAC of 6th AF

Nov 7 00 13:57 07:10

ATV

1 } 4E4  
2 }  
3 }  
4-4X2a

DV WPDEE1 YDC157 VYC170 VDF053KRAE66

PP RJEDDN RJEDWP RJEPHQ RJEPNE

DE RJESKE 118

P 062223Z

FM COM 35TH ADIV

TO RJEDDN/COMDR ADC

RJEDWP/COMDR ATIC

RJEPHQ/ACS/INTELLIGENCE HQ USAF

INFO RJEPNE/COMDR EADF

ASTRO

NOV 8 22 02 '57

1 }  
2 } 4E4  
3 }

4-4X2a

WPF172 YDD130 VYC147VDD094KBA059

PP RJEDDN RJEDWP RJEPHQ RJEPNB

DE RJESKB 90

P 062052Z

FM COMDR 35CADD

TO RJEDDN/COMDR ADC

RJEDWP/COMDR ATIC

RJEPHQ/ACS/INTELLIGENCE HQ USAF

INFO RJEPNB/COMDR EADF

BT

Time: pre-dawn

0525AM

/UNCLASSIFIED/INT 6830. UFOB. ATTN: EADF CJC. 1.A. NOT DETERMINED B. ABOUT THE SIZE OF A METEORITE C. BRIGHT GLOW LIKE A METEORITE D. ONE E. N/A F. NONE GIVEN G. NONE H. NONE I.

UNUSUALLY BRIGHT 2.A. PRILLIANCE OF OBJECT B. 5DEG/WEST FROM ORLANDO TOWER C. NOT AVAILABLE D. FLEW FROM EAST TO WEST E. FADE CUT F. APPROXIMATELY 3 MINUTES 3.A. GROUND VISUAL B. NONE C. N/A

4.A. 06/1025Z NOVEMBER 1957 B. NIGHT 5. ORLANDO, FLA. TOWER. A NATIONAL AIRLINES PILOT FLYING IN VICINITY ALSO SAW AN OBJECT OF THE SAME DESCRIPTION AT 06/1025Z 6.A. AND B. SEE ITEM 11 7.A. NOT GIVEN B. SURFACE-NOT GIVEN; 0000-340/15; 10000-320/20; 16000-310/30;


Mileage

obj. going west

Sgt.  
See if we  
can contact  
orig. sources -  
See also check  
U.S. ET # 446

CLUE!

Flt # 115



PAGE TWO RJESKB 90

20000-310/35; 30000-310/50; 50000-320/35 C. NONE D. 7 MILES

E. NONE F. NONE 8. NONE 9. NONE 10. NATIONAL AIRLINES FLIGHT  
115, IN VICINITY OF ORLANDO, FLA. PILOT SAW OBJECT.

11. DIRECTOR OF INTELLIGENCE, 35TH AIR DIVISION: THIS INFORMATION  
WAS RECEIVED FROM JACKSONVILLE ARTCC, WHO RECEIVED IT FROM TWO  
PERSONS ON DUTY IN ORLANDO TOWER, ONE PERSON ON DUTY AT ALBANY  
RADIO, ONE PERSON ON DUTY IN TURNER AFB CONTROL TOWER, AND CAPTAIN  
OF NAL FLIGHT 115. NAMES OF INDIVIDUALS WERE NOT FURNISHED. THIS  
REPORTED OBJECT POSSIBLY RELATED TO UFOB REPORTED IN OUR MSG  
INT. NO EVALUATION BEING ATTEMPTED HERE. 12. NONE

ET

06/2106Z NOV RJESKB

Checks

1. Not meteorite (see flt  
direction)

2. Flt path unbroken a/c.

3. Similar to general shape  
(see flt path)

4. - unbroken

5. Tower personnel a/c  
unbroken

\* Intelligence policies  
- procedures require  
SECRET names  
for microgram  
interviews or  
confirmations.

Orlando Tower  
is in the center  
of 4 converging  
air traffic  
- lanes  
- lanes

MOVING CIRCULAR LIGHT. (D) BETWEEN 38 TO 45 DEGREE ANGLE. (C) DISAPPEARED AT APPROX 45 DEGREE ANGLE. (D) FLIGHT PATH WAS STRAIGHT ACROSS SKY. (E) SEEMED TO DISAPPEAR BEHIND CLUDS OR TREES. (F) LENGTH OF TIME IN SIGHT WAS APPROX 15 SECONDS. (3) MANNER OF OBSERVATION WAS VISUAL FROM PARKED AUTOMOBILE AND OBSERVERS STANDING ON GROUND. (A) GROUND, VISUAL. (B) NONE. (C) N/A. (4) (A)

*IN WHAT DIRECTION?*  
*N, S, E, or West?*  
*what direction*

0528 local  
1028Z 6 NOV 57. (B) PRE-DAWN S (22 NORTHEAST VALDOSTA, GEORGIA, APPROXIMATELY 30 DEGREES 51 MIN NORTH 83 DEGREES 17 MIN WEST. (6) (A) NONE. (B) MILITARY [REDACTED], M/SGT, 3550TH M&S GP, LINE CHIEF; [REDACTED] M/SGT, 3550TH M&S GP, FLIGHT CHIEF

[REDACTED] M/SGT, 3550TH M&S GP, FLIGHT CHIEF. [REDACTED]

J. T/SGT, 3550TH M&S GP, MTN SEC. ESTIMATE OF RELIABILITY -F-6.

(7) (A) FAIR WITH MOON AND STARS VISIBLE. (B) MOODY AFB WEATHER STATION. SURFACE NE CALM, 6,000/280 DEGREES/20 KNOTS, 10,000/270 DEGREES/30 KNOTS, 15,000/270 DEGREES/ 50 KNOTS, 20,000/270 DEGREES/50 KNOTS, 30,000/270 DEGREES/50 KNOTS, 50,000/250 DEGREES /50 KNOTS, 80,000/UNKNOWN. (C) CLEAR. (D) UNLIMITED. (E) NONE. (F) NONE. (8) NONE. (9) NONE (GCI NOT OPERATIONAL). (10) NONE. (11) DIRECTOR OF WING OPERATIONS: NO COMMENT: CAUSE OF SIGHTING UNKNOWN. (12) NONE.

BT  
05/2100Z NOV RJESMY

\* The weird effects that pre-dawn and pre-dusk can produce is attested to by hundreds of UFO reports during these periods.

See famous 1957 Fireball sightings - which were not unusual at all - a. PAA Case 9 Mar 57 b. Western Fireball case - 10 Oct 57 (Note, almost exact similarity)

Everything above (from the character credits, descriptions, maneuvers, etc) strongly suggests that a true bolide (fireball) was observed. Note colors given - and fact was it up for some distance. (Ref. to Observer and to the tags Repts).

AETED (Pub. Bolide)

Muti 10/10282

1 } 4E4H  
2 }  
3 }  
4-4X2a  
M

Nov 8 22 Nov 20 57

V WPD186 YDB137 VYD093 VMA074MYA083  
PP RJESDB RJEDDN RJEDWP RJEPHQ RJWFDL  
DE RJESMY 47  
P 062243Z

FM COMDR MOODY AFB  
TO RJEDDN/COMADC ENT AFB COLO  
RJESDB/COMADIV 35 DEF  
RJEDWP/COMDR AIR TECH INTELLIGENCE CENTER WRIGHT PATTERSON AFB  
RJEPHQ/DIRECTOR OF INTELLIGENCE HQUSAF WASHDC  
INFO RJWFDL/COMFTAF RANDOLPH AFB

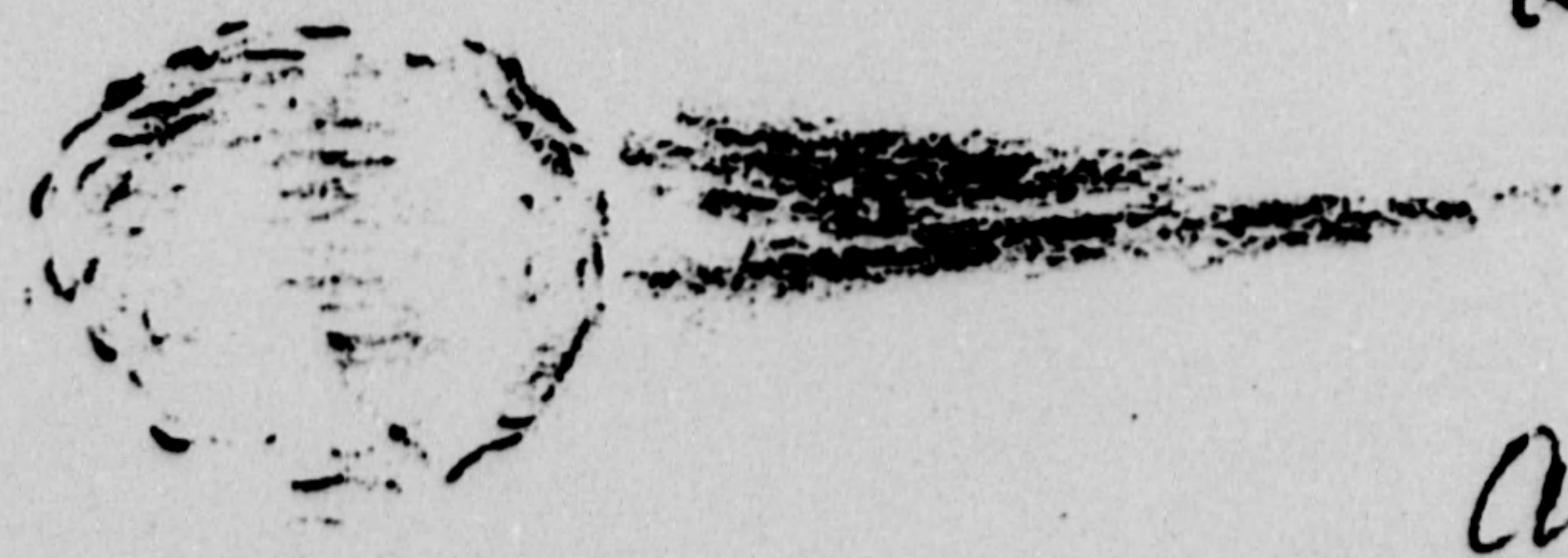
Note! Source says size of wash tub (3-4 feet in diameter) at approx. arms length! Must have been HUGO in actual size.

BT  
UNCLAS FROM OPR 4 M

REFERENCE AFR 200-2. FOLLOWING REPORT ON UFOB SUBMITTED LAW CITED REGULATION, PARAGRAPH 7. (1) A LARGE WHITE, FLORESCENT, CIRCULAR LIGHT, WITH SMALL ORANGE TRAILING COLOR. (A) CIRCULAR, (B) SIZE OF A LARGE WASH TUB, (C) WHITE, (D) ONE. (E) N/A. (F) OUTER EDGE OF CIRCULAR LIGHT EXTREMELY WHITE, WHILE INNER PART APPEARED WHITE-BLUE OR FLORESCENT. (G) ORANGE STREAK ABOUT TWICE THE WIDTH OF MAIN OBJECT. (H) NONE. (I) LARGE, CIRCULAR LIGHT WAS SO BRIGHT THAT IT LIT UP AREA OF OBSERVERS WHEN PASSING OVER. (2) MOVING FROM NORTHEAST TO SOUTHWEST (A) GROUND AREA OF OBSERVERS BECOMING LIT UP BROUGHT ATTENTION TO

CLUE!

\*(Description, from above!)  
data



Angle of elevation or Azimuth?

WPG272 YDA067 TYE057 TDC078NBA076

RR RJEDDN RJEDWP RJEPHQ

DE RJEPNB 111

R 082005Z

FM COMCFECR

TO RJEDDN/COMDR ADC

RJEDWP/COMDR AIR TECH INTEL CENTER

RJEPHQ/DIR OF INTEL USAF

BT

(UNCLASSIFIED) FR CFEIN-OI 341. FOLG UFOB REPT

RECD FR COMDR 35CADD, 07/1822Z, FORWARDED FOR YOUR INFO:

"THE FOLG UFOB WAS RECD FR MOODY AFB: (1) A LARGE WHITE FLORE-

SCENT, CIRCULAR LIGHT, WITH SMALL ORANGE TRAILING COLOR. (A)

CIRCULAR. (B) SIZE OF A LARGE WASH TUB. (C) WHITE. (D) ONE.

(E) N/A (F) OUTER EDGE OF CIRCULAR LIGHT EXTREMELY ~~WHITE~~ <sup>WHITE,</sup> WHITE.

~~THE~~ INNER PART APPEARED

RED WHITE-BLUE OR FLORESCENT. (G) ORANGE

STREAK ABOUT TWICE THE WIDTH OF MAIN OBJECT. (H) NONE. (I)

LARGE, CIRCULAR LIGHT WAS SO BRIGHT THAT IT LIT UP AREA OF

OBSERVERS WHEN PASSING OVER. (2) MOVING FROM NORTHEAST TO

PAGE TWO RJEPNB 111

SOUTH WEST (A) GROUND AREA OF OBSERVERS BECOMING LIT UP

BROUGHT ATTENTION TO MOVING CIRCULAR LIGHT. (B) BETWEEN 30

TO 45 DEGREE ANGLE. (C) DISAPPEARED AT APPROX 45 DEGREE ANGLE.

(D) FLIGHT PATH WAS STRAIGHT ACROSS SKY. (E) SEEMED TO

ATC 315

NOV 9 06 40 '57

SIGHT WAS APPROX 15 SECOND. (E) MANNER OF OBSERVATION WAS VISUAL FROM PARKED AUTO AND OBSERVERS STANDING ON GROUND. (A) GROUND, VISUAL. (B) NONE. (C) N/A (4) (A) 1028Z 6 NOV 57. (B) PRE-DAWN. (5) NORTHEAST VALDOSTA, GEORGIA, APPROX 30 DEGREES 51 MIN NORTH 83 DEGREES 17 MINUTES WEST. (6) (A) NONE. (BGL MILITARY-WILLS,

M/SGT 3550TH M&P GP, LINE CHIEF:

M/SGT, 3550TH M&S GP, FLIGHT CHIEF SMITH,

MSGT, 3550TH M&SGP, FLIGHT CHIEF  TSGT,

3550TH HEGS GP. MTN SEC. ESTAIMTE OF RELIABILITY-F-6.

(7) (A) FAIR WITH MOON AND STARS VISUAL. (B) MOODY AFB WEATHER STATION. SUFACE NE CALM, 6,000/280 DEGREES/20 KNOTS, 10,000/271 DEGREES/30 KNOTS, 16,000/270 DEGREES/50 KNOTS, 22,000/270 DEGREES/50 KNOTS, 30,000/270 DEGREES/50 KNOTS, 50,000/260 DEGREES/50 KNOTS, 80,000/UNK. (C) CLEAR. (D) UNLIMITED. (E) NONE. (F) NONE. (8) NONE (GCI NOT OPERATIONAL).

PAGE THREE RJEPNB 111

(10) NONE. (11) DIR OF WING OPS: NO COMMENT: CAUSE OF SIGHT-ING UNKNOWN. (12) NONE."

BT

08/2031Z NOV RJEPNB

*Dupl.*

E. DATA

5. GAGT 5819

6.

A. [REDACTED] GENERAL DEL CEDAR KEY PH 2511 SERVICE STATION

*A lot of people are up [REDACTED] getting ready to eat; yet no one else reported hearing an explosion other than these four people.*

[REDACTED]

PAGE THREE RUESKB 1ED

[REDACTED] 34 [REDACTED] FISH DEALER

[REDACTED] 34 [REDACTED]

[REDACTED] GOC POST SUPERVISOR AT CEDAR KEY FLA [REDACTED]

B. NONE

*6/10306  
Matti*

7 NOV 07 12 NOV 7 00 36 '57

*1 }  
2 } 4E4  
3 }*

*4-4X2a*

*[Signature]*

~~[REDACTED]~~

WPCDES YDE171 VYB122 VDE1.7NEALSE

PP RJEEDB RJEEDP RJEPRQ RJEPRB

DR RUESKB 1ED

P 162100Z

FM CONDR 55TH ACWROM

TO RJEEDB/CONDR ADC

RUESKB/CONDR 55TH ADIV

RJEEDP/CONDR AIR TECH INT CNTR

RJEPRQ/DIR OF INT HQ USAF

INFO RJEPRB/CONDR EADT

BT

1. LIKE BALL OF FIRE OR FIRE STAR

A. FOOTBALL

B. FROM 2 FEET TO SIZE OF A SIX ROOM HOUSE

C. VERY BRIGHT WHITE

D. ONE

E. N/A

F. NONE

G. NONE

H. THE OBJECT MADE NO SOUND ITSELF

*Size? Range? Direction?*

*characteristic of a fireball or soft landing light*

PAGE TWO RJESKE 17D

1. AFTER PASSING OVER HEAD AN EXPLOSION WAS HEARD FOR A 50 MILE RADIUS, IT WAS LIKE THE SOUND THAT IS MADE WHEN OBJECT GOES THROUGH THE SOUND BARRIER PD

2. NE TO SW

A. VERY BRIGHT LIGHT IN AREA

B. 45 DEGREES - azimuth?

C. 25 DEGREES - azimuth?

D. STRAIGHT LINE

E. DISAPPERED ALL OF A SUDDEN

F. 30 SECONDS

3. EYE

A. GROUND VISUAL

B. NONE

C. N/A

4. 53. ES1

A. 1231Z 6 NOV 1957

*These are critical items - cannot plot without the object's bearing, position, azimuth, etc*

*who told the observer the sound was heard for a 50 mile radius? ATIC has no report re this.*

7.

A. CLEAR

B. SURFACE 320-5, 6-320-20, 10-300-30, 20-200-45, 30-200-65,

50-200-65, 60-UNKNOWN

C. HIGH SCATTERED ← Note. (Cloud condition)

D. 20 MILES

E. NONE

F. NONE

G. NONE

H. NONE

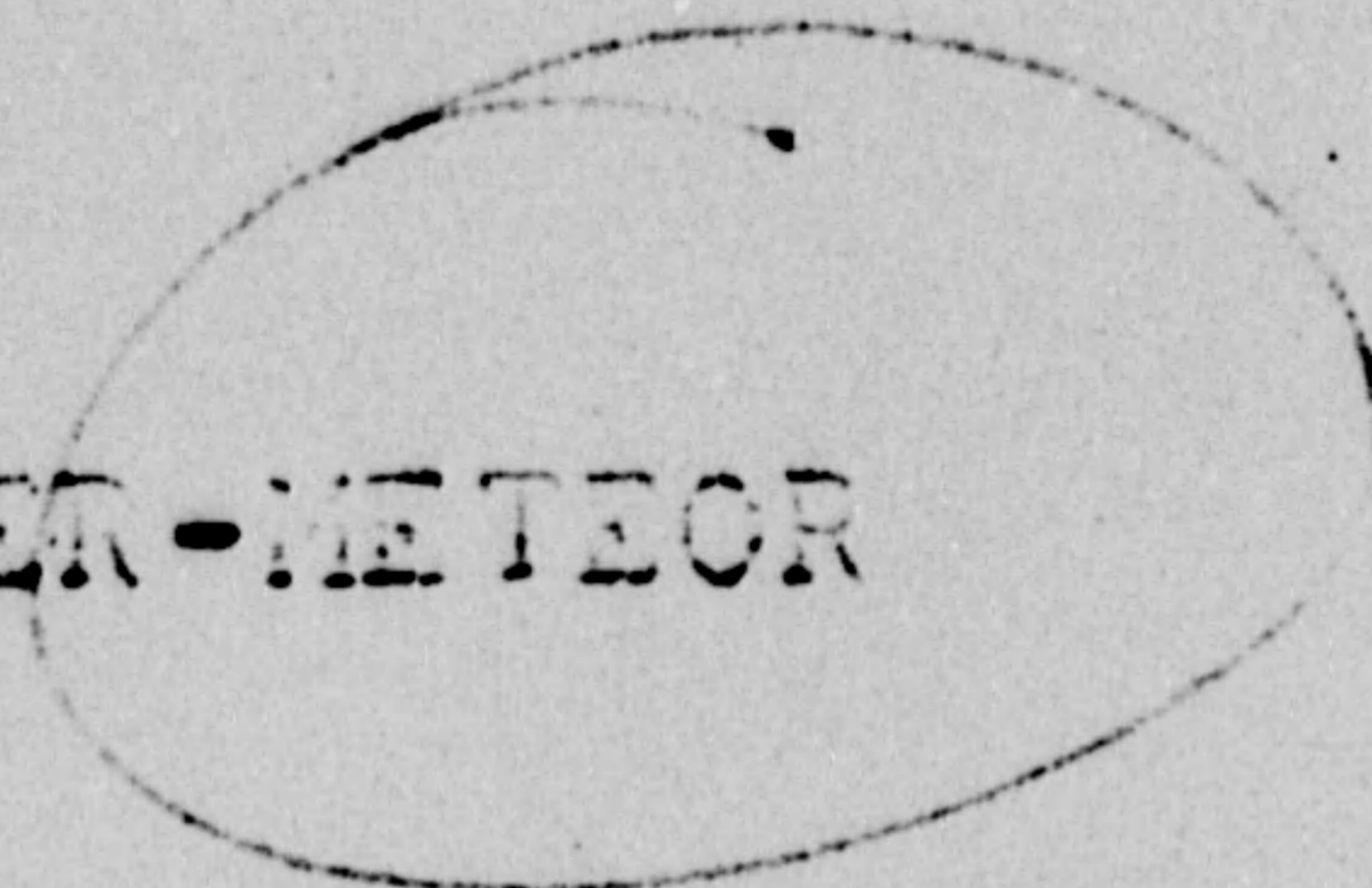
I. NONE DISCERNABLE

J. ASSISTANT OPERATIONS OFFICER-METEOR

K. NONE

L1

06/214Z NOV RJSKE



← Camera  
Astro  
(part meteorite) with  
strong suggestion of  
staggeration on the  
part of driver (i.e.  
size of house, etc.)