PROJECT 10073 RECORD CARD

1. DATE	2. LOCATION	12. CONCLUSIONS
13 May 52	National City, California	☐ Was Balloon ☐ Probably Balloon ☐ Possibly Balloon
3. DATE-TIME GROUP Local 2055 GMT 0455	**4. TYPE OF OBSERVATION** ☒ Ground-Visual ☐ Ground-Radar ☐ Air-Visual ☐ Air-Intercept Radar	☐ Was Aircraft ☐ Probably Aircraft ☐ Possibly Aircraft
5. PHOTOS ☐ Yes ☒ No	**6. SOURCE** Civilian (male)	☐ Was Astronomical ☐ Probably Astronomical ☐ Possibly Astronomical
7. LENGTH OF OBSERVATION	**8. NUMBER OF OBJECTS** 1	**9. COURSE** W
		☐ Other METEOR ☐ Insufficient Data for Evaluation ☐ Unknown

10. BRIEF SUMMARY OF SIGHTING

White color. Sphere. Oscillating motion.

11. COMMENTS

Object emitted red trail.

ATIC FORM 329 (REV 26 SEP 52)

DEPARTMENT OF THE AIR FORCE
HEADQUARTERS UNITED STATES AIR FORCE
WASHINGTON

UNCLASSIFIED

THE INSPECTOR GENERAL USAF
18th DISTRICT OFFICE OF SPECIAL INVESTIGATIONS
AF SPECIALIZED DEPOT, BOX 310, MAYWOOD, CALIF.

18D 24-0

11 July 1952

SPOT INTELLIGENCE REPORT

SUBJECT: Findings of Unconventional Airborne Objects, San Diego, California, March to June 1952.

TO: Director of Special Investigations
Headquarters United States Air Force
Washington 25, D. C.

DOWNGRADED AT 3 YEAR INTERVALS;
DECLASSIFIED AFTER 12 YEARS.
DOD DIR 5200.10

1. SYNOPSIS: Source of information, an aero-nautical engineer, San Diego, California, and associates residing in different localities in the San Diego area, have formed a "Flying Saucer Sighting Club". When an unidentified aerial object is sighted, other members are alerted for further identification, tracking, and triangulation. Source has submitted various sketches and mathematical computations concerning sightings made during four month period, March to June 1952.

2. DETAILS: Mr. [redacted], residing at [redacted], National City, California, employed as an engineer with the Consolidated-Vultee Aircraft Corporation, San Diego, California, advises that he, along with several other engineers, has formed a voluntary "Flying Saucer Sighting Club". The members of this club live in various points in and around San Diego and its suburbs. According to [redacted] when one member sights an unidentified object in the sky, he immediately alerts other members of the club by telephone so that a triangulation and additional sightings can be made.

Mr. [redacted] has submitted to this office reports along with various mathematical computations covering sightings made by this group on 2 March 1952, 9 May 1952, 13 May 1952, 21 May 1952, and 14 June 1952. All these sightings were made at night and concern meteor-like objects.

Included with the above are reports submitted by two of Mr. [redacted]'s colleagues, a Mr. [redacted]ue, San Diego, California, and Mr. [redacted] and [redacted]d., San Diego, California. These reports concern the sighting of a green fire ball on 2 March 1952 at the [redacted]h and [redacted] address by Mr. [redacted] and Mr. [redacted], and a similar sighting on 9 May 1952 by Mr. [redacted] at the [redacted] address.

CC: Commanding General
Air Materiel Command
Wright-Patterson AFB, Dayton, Ohio
ATTN: MCIS

84-2712-1

UNCLASSIFIED

[redacted]

SMAMA--Jun 50--30M

18D 24-0 11 July 1952

Subject: Findings of Unconventional Airborne Objects, San Diego, California, March to June 1952.

All of the above reports, along with the computations of Mr. CARR and his colleagues, are inclosed in the attached envelope as Inclosure #1 to this report, for the Commanding General, Air Materiel Command, Wright-Patterson Air Force Base, Dayton, Ohio, Attention: MCIS.

3. ACTION: No further action in this matter is contemplated; however, if and when additional reports are received from Mr. [redacted] they will be promptly forwarded for evaluation.

KEEFE O'KEEFE
Colonel, USAF
District Commander

CC: Commanding General
Air Materiel Command
Wright-Patterson Air Force Base
Dayton, Ohio
ATTN: MCIS,
w/incl as listed in above letter

UNCLASSIFIED

32

REPORT ON UNIDENTIFIED AERIAL OBJECT

Date: May 13, 1952
Place: National City, Calif.
Time: Approximately 8:55 ~~Pacific~~ Daylight time

I had put my car in the garage and as is my habit, I stopped in the driveway to look at the stars. As I centered my attention on the Big Dipper, part of the constellation Ursa Major, I saw what I thought was the trail of a large meteor appear, approximately 5 degrees of arc east of a line between the two pointer stars and almost exactly in the center of the four stars forming the dipper

x

The trail was of a red color and appeared to be coming down at about an angle of 20 degrees to my line of sight and in a southwesterly direction. Only the red trail was visible for about two second and then a small white dot became visible, from which the trail was emanating. The speed appeared to be meteoric and so I still thought the object was what is commonly called a "meteor" or "shooting star." The object continued down and the trail continued for about 2 or 3 more seconds. By this time the white object had an apparent diameter of about 1/64 to 1/32 in. The trail faded and the object still continued coming down. The speed appeared to be decreasing and I noted a certain erratic quality to the flight of the object, which by now appeared to have a self-luminous or fluorescent quality.

As soon as the trail faded I was convinced that the object could not be a meteor so I immediately called to my wife who did not hear me because of the noise of the television set and the noise the children were making. It was necessary for me to call her three or four times before she heard me and came out. This is the basis for estimating that after the trail faded, another 10 seconds must have elapsed before the object had attained level flight.

I speak of the fluorescent quality of the light emitted by the object, as opposed to the incandescent quality of the lights of aircraft. There were no rays radiating from it as are apparent around the intensely brilliant light of a filament type light seen at a distance.

The levelling-off process of the object seemed to require several miles of altitude and the radius of the curve must have been several miles. I had sent my wife back into the house to obtain my 6-power telescope in order that I might see the object more closely. When she returned the object was flying level on a course almost due west. The object passed over and at a considerably higher altitude than a light plane which was flying almost due south at an estimated altitude of 2000 or 3000 ft. I estimated the altitude of the object at this point of its trajectory to be from 10,000 to 15,000 feet. Its speed at this time appeared to be within the range of known aircraft speeds. To the naked eye the object appeared as a sphere of about 1/16 inch diameter. The fluorescence was of a white color tending toward yellow. Through the telescope the object presented a larger disk but the brightness did not appreciably increase. There was a slight blue halation visible through the telescope which I believe may be attributed to chromatic abberration, since the blue color was not apparent to the naked eye.

In level flight the object seemed to dart from side to side in an oscillating motion without diminishing of forward speed. When viewed through the telescope, the object would dart entirely out of the field of view.

After traveling a course almost due west for approximately one miles, the object turned toward the northwest and appeared to circule over San Diego Bay and Point Loma and disappeared traveling north at a constant altitude and speed.

During the entire time the object was visible there was absolutely no apparent sound created by it. Despite its terrific speed in its dive there was no shock wave or noise from its power source.

At approximately 9:25 P.M. I observed the object returning on a circular course from the direction of downtown San Diego in approximately the same path over which it traveled northward. It passed almost overhead again at an elevation of approximately 45 degrees. The object described almost a 300 degree turn and my last sight of it was as it passed over downtown San Diego heading directly west. As it passed over the brightly lighted area, I got the impression that the ground lights were reflecting off a metal hull, much as the lights reflect off the fuselage and wings of one of our own aircraft as it flies overhead.

It is my conviction that since this object followed an apparently controlled course it was not moving under the influence of gravity, and must have been guided by an intelligence unknown to us. Its dive from an extreme altitude at possibly meteoric speed, its deceleration, levelling off, and circling of the city twice indicate that it arrived from interplanetary space and was under intelligent control. One possible source of power which may be suggested at our present level of knowledge is some form of electro-magnetic force, which may account for the silence of operation and also the fluorescence, which could be induced by ionization of either the object itself or the surrounding atmospheric gases, much in the manner of fluorescent lights, neon signs, and the Aurorae Borealis and Australis.

In conclusion, it is my conviction that the object I observed was a space ship under the control and guidance of intelligent beings from a planet other than the earth.

ADDENDUM:

This object was also observed by the following persons:

[redacted]., San Diego 6, Calif.
[redacted], San Diego, Calif.
[redacted]., San Diego, Calif.

R.A.
11.0 HOURS

α URSAE MAJORIS
(DUBHE)
R.A. 11 HRS 0 MIN
DECL. N 62°-6'

N. 60°

2 URSAE MAJORIS
(MEGREZ)
R.A. 12 HRS 12 MIN
DECL. N 57°-24'

β URSAE MAJORIS
(MERAK)
R.A. 10 HRS 57 MIN
DECL. N 56°-44'

γ URSAE MAJORIS
(PHAD)
R.A. 11 HRS 50 MIN
DECL. N 54°-31'

N 50°

TUESDAY, MAY 13, 1952 9:00 P.M

NORTH

VELOCITY APPARENTLY TREMENDOUS IN THIS PART OF TRAJECTORY. POSSIBLY THOUSANDS OF MILES PER HOUR NO SOUND!

+ POINT OF ORIGIN

APPROXIMATE ELAPSED TIME: SECOND

TRAJECTORY ALONG LINE ABOUT 20° FROM LINE OF SIGHT BETWEEN EYE AND POINT OF ORIGIN

VELOCITY DIMINISHING TRAIL BEGINNING TO FADE

NO SOUND!

APPARENT DIAMETER OF OBJECT ABOUT 1/32 INCH

2 SECONDS | VISIBLE SPHERICAL OBJECT APPEARS.

TRAIL FADING. OBJECT CONTINUES TO DESCEND NO SOUND!

3 SECONDS | MID TRAIL FADES

OBJECT FOLLOWS CURVED PATH OF LARGE RADIUS INTO HORIZONTAL FLIGHT. SPEED NOW APPARENTLY 150 TO 250 MILES PER HOUR. ALTITUDE AT LEAST 15000 FT. PASSED OVER LIGHT PLANE AT ABOUT 3000 FT GOING SOUTH. ABSOLUTELY NO SOUND.

OBJECT BEGINS GRADUAL TURN TO RIGHT AT CONSTANT ALTITUDE. APPARENT DIAMETER OF OBJECT 1/16 INCH OR LESS.

PLANE FLYING SOUTH

10 SECONDS

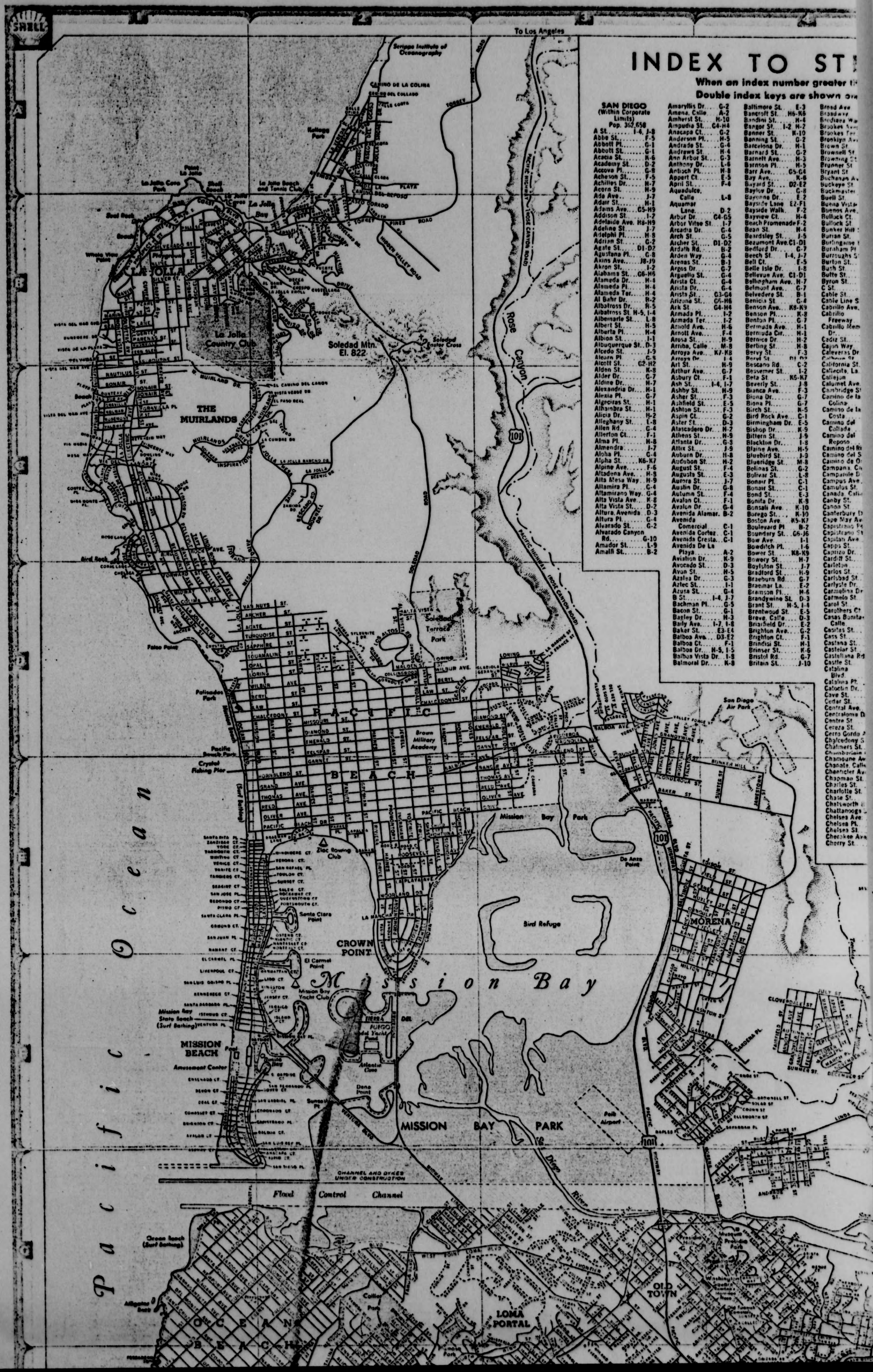

INDEX TO ST

When an index number greater t

Double index keys are shown on

SAN DIEGO
(Within Corporate Limits)
Pop. 362,658

A St. I-4, J-8
Abbe St. F-5
Abbott Pl. G-1
Abbott St. G-1
Acacia St. K-6
Academy St. D-2
Accova Pl. G-8
Acheson St. F-5
Achilles Dr. H-7
Acorn St. H-9
Ada Ave. J-7
Adair St. H-1
Adams Ave. G5-H9
Addison St. I-2
Adelaide Ave. H8-H9
Adeline St. J-7
Adelphi Pl. H-8
Adrian St. G-2
Agate St. D1-D2
Agustana Pl. G-8
Akins Ave. J8-J9
Akron St. I-2
Alabama St. G6-H6
Alameda Dr. H-4
Alameda Pl. H-4
Alameda Ter. H-4
Al Bahr Dr. R-2
Albatross Dr. H-5
Albatross St. H-5, I-4
Albemarle St. L-8
Albert St. H-5
Alberta Pl. H-4
Albion St. I-1
Albuquerque St. D-3
Alcedo St. J-9
Alcorn Pl. G-8
Alcott St. G2-H2
Alden St. K-8
Alder Dr. G-7
Aldine Dr. H-7
Alexandria Dr. H-1
Alexia Pl. G-7
Algeciras St. H-1
Alhambra St. H-1
Alicia Dr. H-2
Alleghany St. L-8
Allen Rd. G-4
Allerton Ct. F-1
Alma Pl. H-8
Almendra J-7
Aloha Pl. G-4
Alpha St. K6-K7
Alpine Ave. F-6
Altadena Ave. H-9
Alta Mesa Way H-9
Altamira Pl. G-4
Altamirano Way G-4
Alta Vista Ave. K-8
Alta Vista St. D-2
Altura, Avenida D-3
Altura Pl. G-4
Alvarado St. G-2
Alvarado Canyon Rd. G-10
Amador St. L-9
Amalfi St. B-2
Amaryllis Dr. G-2
Amena, Calle A-2
Amherst St. H-10
Ampudia St. G4-H4
Anacapa Ct. G-2
Anderson Pl. H-5
Andrade St. G-4
Andrews St. H-4
Ann Arbor St. G-3
Anthony Dr. L-6
Antioch Pl. H-8
Appert Ct. E-5
April St. F-4
Aquadulce, Calle L-8
Aquamar Lane D-2
Arbor Dr. G4-G5
Arbor Vitae St. I-7
Arcadia Dr. G-4
Arch St. G-5
Archer St. D1-D2
Ardath Rd. B-2
Arden Way G-4
Arenas St. B-1
Argos Dr. G-7
Arguello St. G-4
Arista Ct. G-4
Arista Dr. G-4
Arista St. G3-G4
Arizona St. G6-H6
Ark St. G4-H4
Armada Pl. I-2
Armada Ter. I-2
Arnold Ave. H-6
Arnott Ave. F-4
Arosa St. H-9
Arriba, Calle M-8
Arroya Ave. K7-K8
Arroyo Dr. I-4
Art St. H-9
Arthur Ave. G-7
Asbury Ct. F-1
Ash St. I-4, I-7
Ashby St. H-9
Asher St. F-3
Ashfield St. E-5
Ashton St. F-3
Aspin Ct. G-2
Aster St. D-3
Atascadero Dr. H-2
Athens St. H-9
Atlanta Dr. G-8
Attix St. J-9
Auburn Dr. H-8
Audubon St. H-2
August St. F-4
Augusta St. E-3
Aurora St. J-7
Austin Dr. G-8
Autumn St. F-4
Avalon Ct. F-1
Avalon Dr. G-4
Avenida Alamar. B-2
Avenida Comercial C-1
Avenida Cortez C-1
Avenida Cresta C-1
Avenida De La Playa A-2
Aviation Dr. K-9
Avocado St. D-3
Avon St. H-5
Azalea Dr. G-3
Aztec St. I-1
Azusa St. G-4
B St. I-4, J-7
Bachman Pl. G-5
Bacon St. G-1
Bagley Dr. H-3
Baily Ave. I-7, I-8
Baker St. E3-E4
Balboa Ave. D3-E2
Balboa Ct. F-1
Balboa Dr. H-5, I-5
Balboa Vista Dr. I-8
Balmoral Dr. K-8
Baltimore St. E-3
Bancroft St. H6-K6
Bandini St. H-4
Bangor St. I-2 H-2
Banner St. K-10
Banning St. G-2
Barcelona Dr. H-1
Barnard St. G-2
Barnett Ave. H-3
Barnton Pl. H-5
Barr Ave. G5-G4
Bay Ave. K-6
Bayard St. D2-E2
Baylov Dr. G-8
Bayonne Dr. E-2
Bayside Lane E2-F1
Bayside Walk F-2
Bayview Ct. H-4
Beach Promenade F-2
Bean St. H-4
Beardsley St. J-5
Beaumont Ave. C1-D1
Bedford Dr. G-7
Beech St. I-4, J-7
Bell Ct. E-5
Belle Isle Dr. I-8
Bellevue Ave. C1-D1
Bellingham Ave. H-7
Belmont Ave. G-7
Belvedere St. B-1
Benicia St. G-4
Benson Ave. K8-K9
Benson Pl. K-8
Benton Pl. G-7
Bermuda Ave. H-1
Bermuda Cir. H-1
Bernice Dr. H-2
Berting St. H-8
Bervy St. F-3
Beryl St. D1-D2
Bescano Rd. C-2
Bessemer St. I-2
Beta St. K6-K7
Beverly St. J-8
Bianca Ave. F-3
Biona Dr. G-7
Biona Pl. G-7
Birch St. K-6
Bird Rock Ave. C-1
Birmingham Dr. E-5
Bishop Dr. K-9
Bittern St. J-9
Blackton Dr. I-8
Blaine Ave. H-5
Bluebird St. J-9
Blueridge St. M-8
Bolinas St. G-2
Bolivar St. L-8
Bonair Pl. C-1
Bonair St. C-1
Bond St. E-3
Bonita Dr. K-9
Bonsall Ave. K-10
Borego St. K-10
Boston Ave. K5-K7
Boulevard Pl B-2
Boundery St. G6-J6
Bow Ave. I-1
Bowditch Pl. I-6
Bower St. K8-K9
Bowery St. H-7
Boylston St. J-7
Bradford St. H-9
Braeburn Rd. G-7
Braemar La. E-2
Bramson Pl. H-6
Brandywine St. D-3
Brant St. H-5, I-4
Brentwood St. E-5
Breve, Calle D-3
Briarfield Dr. E-2
Brighton Ave. G-2
Brighton Ct. F-1
Brindisi St. H-1
Brinser St. K-6
Bristol Rd. G-7
Britain St. J-10
Broad Ave
Broadway
Brodiaea Way
Brookes Ave
Brookes Ter
Brooklyn Ave
Brown St
Brownell St
Browning St
Brunner St
Bryant St
Buchanan Av
Buckeye St
Buckmaster
Buell St
Buena Vista
Buenos Ave.
Bullock Ct.
Bullock St
Bunker Hill
Burian St.
Burlingame
Burnham Pl
Burroughs S
Burton St.
Bush St.
Butte St.
Byron St.
C St.
Cable St.
Cable Line S
Cabrillo Ave.
Cabrillo Freeway
Cabrillo Mem Dr.
Cadiz St.
Cajon Way
Caleveras Dr
California St.
Callecita, La
Callejon
Calumet Ave.
Cambridge St
Camino de la Colina
Camino de la Costa
Camino del Collada
Camino del Reposo
Camino del Ri
Camino del S
Camino de O
Campana, Ca
Campanile D
Campus Ave.
Camulos St.
Canada, Call
Canby St.
Canon St.
Canterbury D
Cape May Av
Capistrano Pa
Capistrano St
Capitan Ave
Capps St.
Caprizo Dr.
Cardiff St.
Carleton
Carlos St.
Carlsbad St.
Carlysle Dr.
Carmelina Dr
Carmelo St.
Carol St.
Carothers Ct
Casas Bonita Calle
Casitas St.
Cass St.
Castana St.
Castelar St
Castellana Rd
Castle St.
Catalina Blvd.
Catalina Pt.
Catoctin Dr.
Cave St.
Cedar St.
Central Ave.
Centraloma D
Centre St
Cereza St.
Cerro Gordo
Chalcedony S
Chalmers St.
Chamberlain
Chamoune Av
Chanate, Calle
Chanticler Av
Chapman St.
Charles St.
Charlotte St.
Chase St.
Chatsworth
Chattanooga
Chelsea Ave.
Chelsea Pl.
Chelsea St.
Cherokee Ave.
Cherry St.

INDEX TO STREETS OF SAN DIEGO

When an index number greater than 8 is shown refer to reverse side of Map for street location.

Double index keys are shown only when street extends for considerable distance across map.

SAN DIEGO
(Within Corporate Limits)
Pop. 362,658

A St. I-4, J-8
Abbe St. F-5
Abbott Pl. G-1
Abbott St. C-1
Acacia St. K-6
Academy St. D-2
Acoma Pl. C-8
Acheson St. F-5
Achilles Dr. H-7
Acorn St. H-9
Ada Ave. J-7
Adair St. H-1
Adams Ave. G5-H9
Addison St. I-2
Adelaide Ave. H8-H9
Adeline St. J-7
Adelphi Pl. H-8
Adrian St. G-2
Agate St. D1-D2
Agustana Pl. G-8
Akins Ave. J9-J9
Akron St. I-2
Alabama St. G6-H6
Alameda Dr. H-8
Alameda Pl. H-4
Alameda Ter. H-4
Al Bahr Dr. R-2
Albatross Dr. R-5
Albatross St. H-5, I-4
Albemarle St. L-8
Albert St. H-5
Alberta Pl. H-4
Albion St. I-1
Albuquerque St. D-3
Alcedo St. J-9
Alcala Pl. G-8
Alcott St. G2-H2
Alden St. K-8
Alder Dr. G-7
Aldine Dr. H-7
Alexandria Dr. H-1
Alexia Pl. G-7
Algeciras St. H-1
Alhambra St. H-1
Alicia Dr. H-2
Alleghany St. L-8
Allen Rd. G-4
Allerton Ct. F-1
Alma Pl. H-8
Almendra J-7
Aloha Pl. G-4
Alpha St. K6-K7
Alpine Ave. F-6
Altadena Ave. H-8
Alta Mesa Way H-9
Altamira Pl. G-4
Altamirano Way G-4
Alta Vista Ave. K-8
Alta Vista St. D-2
Altura, Avenida D-3
Altura Pl. G-4
Alvarado St. G-2
Alvarado Canyon Rd. G-10
Amador St. L-9
Amalfi St. B-2
Amaryllis Dr. G-2
Amena, Calle A-2
Amherst St. H-10
Ampudia St. G4-H6
Anacapa Ct. G-2
Anderson Pl. H-5
Andrade St. G-6
Andrews St. H-6
Ann Arbor St. G-3
Anthony Dr. L-6
Antioch Pl. H-8
Appert Ct. E-5
April St. F-6
Aquaduice, Calle L-8
Aquamar Lane D-2
Arbor Dr. G4-G5
Arbor Vitae St. I-7
Arcadia Dr. G-4
Arch St. G-5
Archer St. D1-D2
Ardath Rd. B-2
Arden Way G-4
Arenas St. B-1
Argos Dr. G-7
Arguello St. G-4
Arista Ct. G-4
Arista Dr. G-4
Arista St. G3-G4
Arizona St. G6-H6
Ark St. G4-H4
Armada Pl. I-2
Armada Ter. I-2
Arnold Ave. H-6
Arnott Ave. F-4
Arosa St. H-9
Arriba, Calle M-8
Arroya Ave. K7-K8
Arroyo Dr. I-4
Art St. H-9
Arthur Ave. G-7
Asbury Ct. F-1
Ash St. I-4, I-7
Ashby St. H-9
Asher St. F-3
Ashfield St. E-5
Ashton St. F-3
Aspin Ct. G-2
Aster St. D-3
Atascadero Dr. H-2
Athens St. H-9
Atlanta Dr. G-8
Attix St. J-9
Auburn Dr. H-8
Audubon St. H-2
August St. F-4
Augusta St. E-3
Aurora St. J-7
Austin Dr. G-8
Autumn St. F-4
Avalon Ct. F-1
Avalon Dr. G-4
Avenida Alamar B-2
Avenida Comercial C-1
Avenida Cortez C-1
Avenida Cresta C-1
Avenida De La Playa A-2
Aviation Dr. K-9
Avocado St. D-3
Avon St. H-5
Azalea Dr. G-3
Aztec St. I-1
Azusa St. G-4
B St. I-4, J-7
Bachman Pl. G-5
Bacon St. G-1
Bagley Dr. H-3
Baily Ave. I-7, I-8
Baker St. E3-E4
Balboa Ave. D3-E2
Balboa Ct. F-1
Balboa Dr. H-5, I-5
Balboa Vista Dr. I-8
Balmoral Dr. K-8
Baltimore St. E-3
Bancroft St. H6-K6
Bandini St. H-8
Bangor St. I-2, H-2
Banner St. K-10
Banning St. G-2
Barcelona Dr. H-1
Barnard St. G-2
Barnett Ave. H-3
Barnson Pl. H-5
Barr Ave. G5-G4
Bay Ave. K-8
Bayard St. D2-E2
Baylov Dr. G-8
Bayonne Dr. E-2
Bayside Lane E2-F1
Bayside Walk F-2
Bayview Ct. H-4
Beach Promenade F-2
Bean St. H-4
Beardsley St. J-5
Beaumont Ave. C1-D1
Bedford Dr. G-7
Beech St. I-4, J-7
Bell Ct. E-5
Belle Isle Dr. I-8
Bellevue Ave. C1-D1
Bellingham Ave. H-7
Belmont Ave. G-7
Belvedere St. B-1
Benicia St. G-4
Benson Ave. K8-K9
Benson Pl. K-8
Benton Pl. G-7
Bermuda Ave. H-1
Bermuda Cir. H-1
Bernice Dr. H-2
Berting St. H-8
Bervy St. F-3
Beryl St. D1-D2
Bescano Rd. C-2
Bessemer St. I-2
Beta St. K6-K7
Beverly St. J-8
Bianca Ave. F-3
Biona Dr. G-7
Biona Pl. G-7
Birch St. K-6
Bird Rock Ave. C-1
Birmingham Dr. E-5
Bishop Dr. K-9
Bittern St. J-9
Blackton Dr. I-8
Blaine Ave. H-5
Bluebird St. J-9
Blueridge St. M-8
Bolinas St. G-2
Bolivar St. L-8
Bonair Pl. C-1
Bonair St. C-1
Bond St. E-3
Bonita Dr. K-8
Bonsall Ave. K-10
Borego St. K-10
Boston Ave. K5-K7
Boulevard Pl. B-2
Boundary St. G6-J6
Bow Ave. I-1
Bowditch Pl. I-6
Bower St. K8-K9
Bowery St. H-7
Boylston St. J-7
Bradford St. H-9
Braeburn Rd. G-7
Braemar La. E-2
Bramson Pl. H-6
Brandywine St. D-3
Brant St. H-5, I-4
Brentwood St. E-5
Breve, Calle D-3
Briarfield Dr. E-2
Brighton Ave. G-2
Brighton Ct. F-1
Brindisi St. H-1
Brinser St. K-6
Bristol Rd. G-7
Britain St. J-10
Broad Ave. K-6
Broadway I-5, J-9
Brodiaea Way B-2
Brookes Ave. H4-H5
Brookes Ter. H-5
Brooklyn Ave. J8-J9
Brown St. G-3
Brownell St. F-4
Browning St. G2-H2
Brunner St. F-4
Bryant St. K-6
Buchanan Ave. G-5
Buckeye St. L-6
Buckmaster Dr. H-3
Buell St. G-3
Buena Vista St. E-2
Buenos Ave. F-3
Bullock Ct. F-5
Bullock St. F4-F5
Bunker Hill St. D3-D4
Burian St. J8-J9
Burlingame Dr. I-6
Burnham Pl. H-7
Burroughs St. F-5
Burton St. F-5
Bush St. H-4
Butte St. L-9
Byron St. H-2, I-2
C St. I-4, J-7
Cable St. G1-G2
Cable Line St. F-6
Cabrillo Ave. B-1
Cabrillo Freeway E5-H5
Cabrillo Memorial Dr. I-1, K-1
Cadiz St. H-3
Cajon Way H8-H9
Calaveras Dr. H-1
Calhoun St. G-3
California St. H4-J4
Callecita, La G-4
Callejon M-8
Calumet Ave. D-1
Cambridge St. E-5
Camino de la Colina A-2
Camino de la Costa C-1
Camino del Collada A-2
Camino del Reposo A-2
Camino del Rio G4-G6
Camino del Sol A-2
Camino de Oro A-2
Campana, Calle E-3
Campanile Dr. G-9
Campus Ave. G-5
Camulos St. G-2
Canada, Calle L-8
Canby St. G-3
Canon St. H-1, I-2
Canterbury Dr. G-7
Cape May Ave. G-2
Capistrano Pl. F-1
Capistrano St. H-2
Capitan Ave. I-6
Capps St. H-6
Caprizo Dr. B-2
Cardiff St. J10-K10
Carleton H-2
Carlos St. J-7
Carlsbad St. K-10
Carlysle Dr. J-10
Carmelina Dr. G-6
Carmelo St. H-1
Carol St. H-9
Carothers Ct. F-4
Casas Bonitas, Calle M-8
Casitas St. H-1
Cass St. D2-E2
Castana St. J7-J8
Castelar St. G-2
Castellana Rd. B-2
Castle St. H-8
Catalina Blvd. H-2, I-1
Catalina Pl. H-2
Catoctin Dr. G-9
Cave St. B-1
Cedar St. I-4, J-7
Central Ave. H-7
Centraloma Dr. H-2
Centre St. H-5
Cereza St. J-7
Cerro Gordo Ave. J-6
Chalcedony St. D2-D3
Chalmers St. H-4
Chamberlain Ct. G-1
Chamoune Ave. H-7
Chanate, Calle L8-L9
Chanticler Ave. K-9
Chapman St. G-2
Charles St. I-1
Charlotte St. B-2
Chase St. F-6
Chatsworth Blvd H-2
Chattanooga St. M-9
Chelsea Ave. C1-D1
Chelsea Pl. D-1
Chelsea St. D-1
Cherokee Ave. H-7
Cherry St. G-4
Chester St. K-9
Chesterton Dr. E5-F5
Chestnut St. G-3
Chicago St. E-3
Chickadee St. J-9
Chico St. E-2
Choate St. I-6
Choctaw Dr. H-9
Choltas Rd. H-8, I-9
Cholias Station Rd. I-8
Chula Vista Ave. K-10
Church St. K-6
Churchward St. K-8
Circle Dr. G-7
Clara, Calle A-2
Clark St. H-4
Claudia St. J-7
Clay Ave. J-6
Clayton St. H-4
Cleveland Ave. G5-H5
Cliff Pl. G-6
Cliff St. G-6
Clinton St. J-6
Clove St. H-2
Cloverdale St. F-4
Clovis St. G-2
Coast Blvd. B1-B2
Cohasset Ct. F-1
Colima St. D-1
College Ave H9-G9
College Pl. G-9
College Way H-9
Collier Ave. G6-H9
Collingwood Dr. D-2
Collwood Blvd. H-8
Colonial St. E-4
Colton Ave. K5-K6
Columbia St. H-4, I-4
Columbus St. I-7
Colusa St. G-4
Comly Ct. E-5
Comly St. E-5
Commercial St. J5-J6
Commonwealth Ave I-6
Comstock St. E5-F5
Concord St. H-2
Conde Pl. G-4
Conde St. G3-G4
Congress St. G3-G4
Connecticut St. G-5
Constance Dr. G-8
Contour Blvd. H-8
Contra Costa St. L8-L9
Convair St. G-3
Coolidge St. F-5
Cooper St. I-6
Copeland Ave. H-7
Copeland Pl. H-7
Copley Ave G6-G7
Cordova St. H-1
Corinth St. H-9
Cornish Dr. H-1
Coronado Ave. H-1
Coronado Ct. F-1
Corta, Calle A-2
Cortez Ave. I-1
Cortez Pl. C-1
Corva Calle D-3
Cosoy Way G-4
Costa Pl. C-1
Cotton St. J-7
Cottonwood St. K-6
Country Club Drive B-2
Court Way G-4
Coutts St. H-4
Covington Rd. I-6
Crazgie St. J-7
Craven St. L-6
Crescent Dr. G-4
Crescita Dr. G-9
Crescent Ct. H-4
Crespo B-2
Cresta, Corte D-3
Creston Dr. J-8
Cromwell Ct. G-7
Cromwell Dr. C-2
Cromwell Pl. G-7
Crosby St. J-5
Crowell St. H-4
Crown St. F-4
Crown Point Dr. E-2
Crystal Dr. D-1
Culver St. B-1
Cumberland St. L-8
Cumbre, Calle M-8
Curlew St. G-5
Curtis St. G2-H2
Cushman Ave. F3-F4
Cuyamaca Ave. K-7
Cypress Ave. H-5
Cypress Ct. H-5
Cypress Way H-5
Dahlia St. I-7
Dalbergia St. K-6
Dale St. I-6
Dana Pl. H-4
Dartmouth St. G-3
Date St. I-4, I-6
David St. F-5
Davis St. G-3
Dawes St. D2-E2
Dawson Ave. H-8
Dayton St. H-8
Deal Ct. F-1
Deauville St. L-8
De Anza Dr. I-8
December St. F-4
De Frees St. K-6
Dehesa K-10
De la Ribera A-2
Delaware St. G-5
Dells Dr. J-6
Del Mar Ave. H-1
Del Monte Ave. G1-H2
Del Norte St. L-9
Del Rey St. D3-E3
Delta St. K-6
Denby St. J-7
Denver St. E4-F3
Derby St. J-8
Descanso St. D-3
De Soto St. D-3
Detroit Ave. K8-K9
Devon Ct. F-1
Devonshire Dr. H-1
Dewey St. J-5
Diamond St. D2-D3
Dick St. G-8
Dickens St. H-2
Dickinson St. G-5
Dipper St. J-8
Division St. K8-K9
Dixie Dr. D-1
Dixon Pl. H-2
Dodge Dr. C-1
Dodson St. J-6
Dolphin Pl. C-1
Dominion St. K-7
Donahue St. G-4
Dorcas St. F-3
Dorothy Dr. G-3
Douglass St. H-5
Dove Ct. H-4
Dove St. G4-H4
Dover Ct. F-1
Dowling Dr. C-1
Doyle St. L-6
Drake St. K-9
Draper Ave. B1-C1
Dream St. K-8
Drescher St. F-5
Dudley St. I-1
Duke St. G-3
Dulzura Ave. I-6
Dumas St. H2-H3
Dunemere Dr. B-1
Dunlin Pl. K8-K9
Dunlop St. F-5
Dupont St. I-1
Durant St. J-6
Duval St. J-7
Dwight St. H-7
Dyer Dr. H-3
E St. I-4, J-6
Eads Ave. B-1
Eagle St. G5-H4
Earl St. K-6
Earlham St. G-3
East St. J-7
Eastman St. F-5
E. Alder Dr. G-7
E. Briarfield Drive E-2
E. Canterbury Drive G-7
E. Hyatt St. F-5
E. Ingersoll St. F-5
E. Jewett St. F-5
E. Mountain View Drive G-7
E. Overlook Drive H-9
E. Parkman Ct. F-4
E. Rhodes St. E-4
E. Talmadge Drive G7-H7
E. Westinghouse St. F-5
Easy St. I-8
Ebers St. G2-H1
Eden Dr. F-2
Edgecliff Dr. F-2
Edgemont Pl. J-6
Edgemont St. I-6
Edgeware Rd. G-7
Edgewater St. L-8
Edison St. E-4
Edith Lane H-2
Edmonds St. K8-K9
Edna Pl. G-7
Egret St. J8-J9
Elder St. J-9
El Cajon Blvd. H6-M10
El Camino del Canon C-2
El Camino del Teatro C1-C2
El Canto St. D-3
El Carmel Pl. F-1
El Cerrito Dr. H8-H9
Eleanor Dr. K-9
Electric Ave. C1-D1
Elevation Rd. F-4
Elizabeth St. K-7
Elkhart St. I-8
Elliott St. H-3
Elliso Pl. G-6
Ellsworth St. F-4
Elm St. I-5, I-6
Elmore St. F-5
El Paseo Grande A-2
El Paseo Real C-2
El Prado H-5
Elvira St. G-7
Elwood Ave. J-8
Emelene St. D-2
Emerald St. D2-D3
Emerson St. H-2, I-2
Emory St. H-4
Empire St. F-3
Encelia Dr. B-2
Encina Dr. K-8
Ensenada Ct. F-1
Enterprise St. H-3
Epsilon St. K-6
Erie St. E4-F3
Escondido Ave. F-6
Escuela St. J-7
Essex St. H-5
Estelle St. H-9
Estner St. H-9
Estrella Ave. H-8
Estudillo St. H-4
Eta St. K-6
Ethan Allen Ave D3-E3
Ethelda Pl. H-7
Etiwanda St. G-2
Euclid Ave H7-J8
Eugene Pl. G-7
Eureka St. G-4
Evans Pl. H-5
Evans St. J-5
Evelyn St. J-9
Everett Ave. J-6
Evergreen St. G3-H2
Everts St. D2-E2
Everview Rd. F-4
Exchange Pl. B-1
Eyrie Rd. G-6
F St. J5-J7
Fairfield St. F-4
Fairmount Ave. G7-H7
Fairmount Pl. I-7
Falcon St. G4-H4
Famosa Blvd G-2
Fanuel St. D2-E2
Faulconer St. I-8
Fay Ave. B-1
February St. F-4
Federal Blvd. J-6, I-9
Felicidad, Calle M-8
Felspar St. D2-D3
Felton St. H-6, I-6
Fenelon St. H-2
Fergus St. J-8
Fern St. I-6
Fern Glen B-1
Field St. E-4
Figueroa Blvd. D-3
Filbert St. K-6
Filipo St. H-9
Fir St. I-4, I-8
Fitch Ct. F-5
Fleet St. G-3
Flicker St. K-9
Flintridge Dr. L-8
Florence Lane K-6
Florence St. K-6
Florida Ct. H-5
Florida Dr. I-5
Florida St. G6-H5
Folsom Dr. C-1
Foothill Blvd. D-2
Ford Bowl Dr. I-5
Fordham St. G-3
Fort Stockton Drive G4-H4
Fortuna Ave. E-2
Forward St. D-1
Foster St. J-9
Francis St. J-6
Franciscan Way C-5
Frankfort St. E4-F3
Franklin Ave. J5-K7
Freedom St. G-3
Freeman St. H-3
Fremont St. H-4
Fresa St. J-7
Frescota, Calle A-2
Fresno St. G-4
Friars Rd. G5-F6
Friedell Dr. H-3
Friedrick Dr. I-6
Front St. H-5, I-5
Frontier St. G-3
Froude St. G2-H1
Frucht St. L-6
Fuerte Dr. I-8
Fulmar St. J8-J9
Fulton St. F5-F6
G St. J4-J7
Gables St. L-8
Gaines St. G3-G4
Galveston St. F3-E4
Gamma St. K-6
Garden Lane I-1
Gardena Ave. F3-F4
Gardena Pl. F-4
Garnet St. D3-E2
Garrison St. H-2
Gatling Ct. F-5
Gavin St. J-7
Gaviota, Calle L-8
Geneva Ave. J-8
Genter St. B-1
Georgia Ct. H-5
Georgia St. G6-H5
Geranium St. D-3
Gertrude St. F-3
Gesner St. E3-E4
Gibson St. I-9
Gilbert Dr. H-8
Gilette St. J-6
Gillmore St. J-6
Girard Ave. B-1
Gladiola St. D-3
Glen Rd. J-8
Glencoe Dr. J-10
Glendale Ave. J-5
Glendora St. E-3
Glenfield St. I-7
Glenmore St. E-5
Glenwood Dr. H-4
Glidden St. F-5
Gloria St. K-7
Golden Gate Dr. G-5
Golden Hill Dr. I-5
Golden Park Ave. I-2
Goldfinch St. G4-H4
Goldsmith St. K-3
Golf Course Dr. I-6
Goodwin St. F4-F5
Goodyear St. I-6
Goshen St. G-4
Graham St. E-2
Granada Ave. H-6, I-6
Grand Ave. E2-E3
Grandview Ave. F-4
Granger St. H-1
Grape St. I-4, I-6
Gravilla Pl. C-1
Gravilla St. C-1
Greely Ave. K-6
Greene St. C-2
Greenwood St. G-4
Gregory St. I-6, K-6
Gresham St. D2-E2
Grim Ave. H-6
Grinnell St. G-3
Grove St. I-6
Groveland Dr. J-9
Guatay St. K-10
Guava St. K-6
Guizot St. G2-H1
Gunn St. H-6
Gunther Lane H-3
Guy St. H-4
Hacienda St. H8-H9
Haines St. D2-E2
Haller St. H-7, I-7
Hamilton St. H-6
Hancock Pl. H-4
Hancock St. G3-H4
Hanman Dr. I-8
Hanover St. J-8
Harbor Dr. H3-K6
Harborview Dr. I-2
Harborview Pl. I-2
Harding Ave. J-6
Hardy Ave. G8-G9
Harney Ct. G-4
Harney St. G3-G4
Harrison Ave. J-5
Hart Dr. G-7
Hartford St. E4-F4
Hartwick St. G-3
Harvey Rd. G-5
Hastings Rd. G-7
Hawk St. G4-H4
Hawley Blvd. G-7
Hawthorn St. I-4, I-6
Hayes Ave H-5
Hazel St. I-7
Heather St. I-7
Hemlock St. K-6
Hempstead Cir. G-7
Hempstead Pl. G-7
Hendricks Ave. H-5
Henrietta Dr. K-9
Henry St. H-4
Hensley St. I-6
Herbert St. H-5
Herman Ave. H-6
Hermosa Way C-4
Herrick St. J-9
Herschel Ave. B-1
Hickory St. C-4
Hicock Ct. G-3
Hicock St. G-3
Hidden Valley Rd B-2
High Ave. B-1
Highland Ave. K-7, I-7
Highview Dr. I-6
Hilda Rd. F-4
Hilger St. J-9
Hill St. H1-H2
Hillcrest Dr. H-5
Hilldale Rd. G-7
Hillside Dr. B-2
Hilltop Dr. J7-J8
Hinson Pl. H-8
Hobart St. H-9
Hoffman St. G-5
Hoitt St. J-6
Hollywood Dr. J-8
Holyoke G-3
Home Ave. I-7
Home Pl. I-8
Homer St. H-3
Homewood Dr. E-5
Honeycutt St. E-2
Hopkins St. L-8
Hornblend St. D3-E2
Hortensia St. G4-H4
Horton Ave. H-4
Houston St. G-3
Howard Ave. H-6
Howe Ct. F-5
Howe Lane F-5
Hueneme St. F-4
Hugo St. H-2
Humboldt St. L-9
Hunter St. G4-G5
Huxley St. E3-E4
Hyacinth Dr. G-3
Hyatt St. F-5
Hypatia Dr. B-2
Ibis St. H-4
Ibsen St. H-3
Idaho St. H-6
Illinois St. H-5
Illion St. E4-F4
Imperial Ave J5-J9
India St. H-4, I-4
Indiana St. H-5
Indianapolis Ave. I-8
Inez St. I-1
Ingalls St. H-4
Ingelow St. H-2
Ingleside Ave. G-4
Ingraham St. D2-F2
Inguif St. E3-E4
Inman Ct. E-4
Ionian St. E-4
Inspiration Dr. C-1
Intrepid St. G-3
Inyo St. L-9
Iowa St. H-6
Irving Ave. J-5
Island Ave. J4-J5
Island Ct. F-2
Isla Vista Dr. I-8
Isthmus Ct. F-1
Ivanhoe Ave. B-1
Ivanhoe Ave. E. B-1
Ives Ct. F-5
Ivy Lane H-5
Ivy St. I-4, I-6
J St. J5-J8
Jacaranda Dr. H-6
Jack Daw St. H-4
Jacumba St. K-10
Jamacha Rd. K9-K10
Jamaica Ct. F-2
James St. H-3
Jamestown St. E-4
Jamul Ave. K-7
Janney Ct. F-5
January St. F-4
Jarvis St. H-2
Jean Dr. G-8
Jefferson Ave. G-7
Jefferson Pl. G-3
Jefferson St. G-3
Jellett St. E3-E4
Jenkins St. I-1
Jenner St. B-1
Jennings St. I-1
Jensen St. K-6
Jersey Ct. F-2
Jessop Lane H-3
Jewell Dr. K-6
Jewell St. D2-E2
John St. I-2
Johnson Ave G-5
Jonquil Dr. C-2
Josephine St. F-4
Juan St. G-3
Juanita St. H8-H9
Judson St. F-5
Julian Ave. J-5
July St. F-4
June St. F-4
Juniper St. I-4, I-7
Jupiter St. G-3
K St. J5-J7
Kalmia Pl. I-6
Kalmia St. I-4, I-6
Kane St. E3-E4
Kansas St. H-6
Kearny Ave. J-5
Kearsarge Rd. B-2
Keating St. H-4
Keats St. H-2
Keeler Ave. K-7
Kellogg St. I-1
Kelly St. F-5
Kemper St. G-3
Kendall St. D2-E2
Kenmore Ter. G-6
Kennebeck Ct. F-1
Kensington Dr. G-7
Kenwood St. J-8
Kenyon St. G-3
Kern St L8-L9
Kettner Blvd. H-4, I-4
Kew Terrace I-6
King St. G-3
Kingsley St. H-3
Kingston Ct. F-2
Kite St. H-4
Klauber Ave. J-9
Kline St. B-1
Knox St. F-4
Knoxville St. F4-G3
Kolmar St. C-1
Kramer St. F-5
Kurtz St. C3-H4
L St. J5-J6
La Canada C-1
La Cima Dr. E-7
La Crescentia Dr. I-1
La Cresta Dr. H-2
La Cumbre Dr. C-2
Ladera St. I-1
La Dorna St. G-9
Lafayette Ave D-3
La France St D-3
La Jolla Ave. G4-H4
La Jolla Blvd. B1-D1
La Jolla Knoll B-2
La Jolla Mesa Dr. C2-D1
La Jolla Rancho Dr. C-2
La Jolla Scenic Dr. C-2
La Jolla Shores Dr. A-2
Lake Ct. F-5
La Mancha Dr. E-2
La Marque St. D-3
Lamont St. D2-E2
Landis St. H6-J6
Langley St. J-6
Langmuir St. F-5
Lanston St. F4-F5
Lantana Dr. H-8
Lapalma St. E-2
La Paloma St. H-1
La Paz Dr. K-8
La Playa Ave. E-2
Lapwai St. G-3
Lark St. H-6
Larkspur St. G-2
La Salle St. G-3
Las Anuras Ter. K-8
Las Animas Way K-8
Las Flores Ter. K-8
Lassen St. L8-L9
Lauder St. L-8
Laurel Dr. I-5, I-6
Laurel St. I-4, I-6
Laurelle St. G-4
La Verada A-2
Law St. D2-D3
Lawrence St. I-1
Lee St. D3-E3
Leghorn Ave. K-9
Leland St. G2-G3
Lemona Ave. H-8
Lenox Dr. J-8
Leon St. H-1
Leonard St. K-8
LeRoy St. I-2
Levant St. E-5
Lewis St. G4-G5
Lexington Ave. I-7
Liberator St. G-3
Liberty St. G-2
Lido Ct. F-2
Liggett St. F-6
Lila Dr. G-8
Lillian St. F-3
Lincoln Ave. H5-H6
Linda Rosa Ave. C1-D1
Linda Way D-4
Linda Vista Rd. E5-F4
Linde Ct. F-4
Linde St. F-4
Lindo Paseo G8-G9
Linnet St. J-8
Linto, Calle D-3
Linwood St. H-4
Lisbon St. J-9
Lister St. E3-F4
Litchfield Rd. G-6
Little St. B-2
Littlefield St. F-3
Little Flower St. I-6
Liverpool Ct. F-1
Locust St. H2-H3
Logan Ave. J5-K7
Lolly Cir. I-8
Loma Pass H-4
Loma Way H-1
Lomas L-8
Lomitas Dr. G-6
Long Branch Ave. G-2
Lookout Dr. B-2
Loring St. D1-D3
Lorraine Dr. G-8
Los Alamos Dr. K-8
Los Altos Rd. D-2
Los Angeles Pl. K-8
Los Pinos Ave. K-7
Lotus Dr. G-2
Lotus St. G-2
Louise Dr. G-8
Louisiana St. G6-H6
Lowell St. H-2
Lowell Way H-2
Lucerne Dr. H-2
Lucille Dr. G-8
Lucille Pl. G-8
Lucinda St. I-2
Ludington Pl. B-2
Lydia St. M-8
Lyle Dr. I-8
Lymer Dr. G-7
Lyndon Rd. H-4
Lyon St. J-7
Lytton St. H-3
Macauley St. H-2
Madera St. J-9
Madison Ave. G-5, H-8
Madrid St. G-3
Madrone Ave. K-9
Magnolia Ave. D-3
Main St. J5-K6
Malaga St. G-3
Malden St. D-2
Mallard St. I-9
Manchester Rd. G-10
Mandalay Rd. G-10
Manhattan Ct. F-2
Manning St. F-5
Manomet St. K-7
Manor Way H-1
Mansfield St. G-7
Manzanares Way K-8
Manzanita Dr. I-7
Manzanita Pl. I-7
Maple Ct. I-6
Maple St. I-4, I-8
Mar Ave. B-1
Marcellena Rd. G8-H8
March Pl. F-4
March St. F-4
Marcy Ave. K-5
Margaritta Dr. K-9
Marigold St. I-7
Marilouise Way G-4
Marilou Rd. J-7
Marine Pl. I-8
Marine St. B-1
Marine View Ave K-5
Mariposa St. K-8
Market St. J8-J8
Marlborough Ave. G-7, I-7
Marlton Dr. I-6
Marquette St. G-3
Mars St. G-2
Marseilles St. H-1
Martin Ave. K-5
Martinez St. I-2
Maryland Ct. G-5
Maryland Pl. H-5
Maryland St. G-5
Mary Lane Dr. G-9
Mary Lou St. J-7
Mason St. G-3
Massachusetts St. G-5
Massone St. B-1
Maa Dr. H-8
Maxim St. K-7
May St. F-4
Mayfield Dr. E-5
Mayo St. F-3
Maywood St. E-5
McCain St. K-6
McCall St. I-1
McCandless Blvd. K-6
McClellan Ave I-5
McClintock St. H-7
McCrary St. L-6
McGann Dr. I-8
McKean St. K-6
McKee St. H-4
McKinley St. I-6
McLarens Lane J-5
Meade Ave. G5-H9
Meadow Grove Dr. G-3
Mecca Dr. B-2
Medford Dr. E5-F5
Medio St. K-9
Melrose Pl. J-8
Mende Ct. G-4
Mendocino Blvd. G-2
Mendota St. H-2
Menlo Ave. H-8, I-7
Mentone St. G-2
Menuda, Corte D-3
Merced St. L8-L9
Merivale Ave. G-7
Merlin Dr. J-8
Merrit St. J-6
Mesa Way C-1
Mesita Dr. G-9
Michaelmas Ter G-3
Middleses Dr. G-7
Midway Dr. G2-G3
Midway St. D-1
Midwick St L-8
Milan St. H-2
Milbrae St. J-6
Mildred St. F-4
Millar St. H-9
Miller St. G-4
Milton St. F3-F4
Mimulus Way B-2
Miracle Dr. H-8
Miraflores Dr. K-8
Miramar Ave. B-1
Mira Monte Pl. C-1
Mission Ave. G-6
Mission Blvd. D2-F1
Mission Bay Pl. F-2
Mission Cliff Dr. G5-G6
Mission Hills Blvd. H-4
Mission Valley Rd G4-G6
Mississippi St G5-H5
Missouri St. D2-D3
Moana Dr. H-1
Modesto St. I-7
Moffett St. G-3
Mohawk St. H-10
Mollie St. G-4
Monaco St. H-1
Mondell Ter. G-6
Monitor Rd. F-4
Monmouth Dr. D-2
Monroe Ave. G5-H8
Montague Rd. F-4
Montalvo G-2
Montclair St. I-6
Montecito Way G4-H5
Monterey Ct. F-2
Monte Vista Ave. B-1
Montezuma Rd. G8-G9
Montrose St. E-5
Moore St. G3-H4
Moorland Dr. E-2
Morena Blvd. E3-C4
Morningside St. I-8
Morley St. F-5
Morley Field Dr. H-5
Morrell St. D2-E2
Morris St K-5
Morrison St. J-7
Morrow H-5
Morse Ct. F-5
Moultrie Ave. D3-E3
Muir Ave. C-2
Muirlands Dr. C1-C2
Mulberry St. J-9
Murray Canyon Rd. F5-G5
Myrtle Ave. H-5, I-7
Myrtle Way H-5
Nahant Ct. E-1
Nantasket Ct. E-2
Napa St. G-4
Napier St. F-4
Naples Pl. F-3
Naranja St. J7-J8
Narcissus Dr. G-2
Narragansett Ave. G1-H2
Narragansett Ct. H-2
Narwhal St. E-3
Nashville St. G-3
Natalie Dr. H-8
National Ave. J5-K7
Nautilus St. C-1
Navajo Rd G-8
Neale St. H-4
Neptune Pl. C-1
Nevada St. L-9
Newbold Ct. F-5
Newcastle St. K-8
Newcomb St. F-4
Newell St. H-2
New Hampshire St. G-5
New Jersey St. G-5
Newport Ave. G1-H2
Newton Ave. J5-K7
New York St. G-5
Niagara Ave. G1-H2
Nimbic Ct. E-2
Nichols St. I-2
Nile St. H6-H7
Nimitz St. K-6



F SAN DIEGO

erse side of Map for street location.
considerable distance across map.

Ave. H-8
St. H-8
F-1
St. L-8
Dr. I-8
St. F-8
K-6
K-10
Riberia A-2
re St. G-5
Dr J-8
ar Ave. H-1
nte Ave G1-H2
rte St. L-9
ey St. D3-E3
K-6
St J-7
r St. E4-F3
St. J-8
D-3
D-3
Ave. K8-K9
Ct F-1
re Dr. H-1
St J-5
d St. D2-D3
G-8
s St. H-2
n St. G-5
J-8
n St. K8-K9
D-1
H-2
Dr C-1
St. J-6
Pl. C-1
n St. K-7
e St G-4
St F-3
Dr. G-3
Ave. B1-C1
St. K-8
er St. F-5
St I-1
G-3
Ave. I-6
St. H2-H3
e Dr. B-1
K8-K9
St F-5
I-1
St J-6
St J-7
St H-7
H-3
I-4, J-6
B-1
St. E-4
St. G5-H4
K-6
St G-3
J-7
St. F-5
Dr. G-7
ld
E-2
bury
G-7
St F-5
ell St. F-5
t St. F-5
tain View
G-7
k
N-9
an Ct. F-4
ss St. E-4
dge
G7-H7
ghouse
F-5
I-8
t G2-H1
F-2
Dr F-2
nt Pl J-6
nt St I-6
re Rd G-7
ster St. L-8
St E-4
Lane N-2
s St. K8-K9
Pl G-7
St J8-J9
n J-9
H6-H10
ino del
C-2
ino del
C1-C2
o St. D-3
rnal Pl F-1
rrito Dr. H8-H9
r Dr. K-9
Ave. C1-D1
on Rd. F-4
ath St. K-7
art St I-9

Elliott St. H-3
Ellis Pl. G-6
Ellsworth St. F-4
Elm St. I-5, I-6
Elmore St. F-5
El Paseo Grande A-2
El Paseo Real C-2
El Prado H-5
Elvira St. G-7
Elwood Ave. J-8
Emeline St. D-2
Emerald St. D2-D3
Emerson St. H-2, I-2
Emory St. H-4
Empire St. F-3
Encelia Dr. B-2
Encina Dr. K-8
Ensenada Ct. F-1
Enterprise St. H-3
Epsilon St. K-6
Erie St. E4-F3
Escondido Ave. F-6
Escuela St. J-7
Essex St. H-5
Estelle St. H-9
Esther St. H-9
Estrella Ave. H-8
Estudillo St. H-4
Eta St. K-6
Ethan Allen Ave D3-E3
Etheldo Pl. H-7
Etiwanda St. G-2
Euclid Ave. H7-J8
Eugene Pl. G-7
Eureka St. G-4
Evans Pl. H-5
Evans St. J-5
Evelyn St. J-9
Everett Ave. J-6
Evergreen St. G3-H2
Everts St. D2-E2
Everview Rd. F-4
Exchange Pl. B-1
Eyrie Rd. G-6
F St. J5-J7
Fairfield St. F-4
Fairmount Ave. G7-H7
Fairmount Pl. I-7
Falcon St. G4-H4
Famosa Blvd. G-2
Fanuel St. D2-E2
Faulconer St. I-8
Fay Ave. B-1
February St. F-4
Federal Blvd I-8, I-9
Felicidad, Calle M-8
Felspar St. D2-D3
Felton St. H-6, I-6
Fenelon St. H-2
Fergus St. J-8
Fern St. I-6
Fern Glen B-1
Field St. E-4
Figueroa Blvd. D-3
Filbert St. K-6
Filipo St. H-9
Fir St. I-4, I-8
Fitch Ct. F-5
Fleet St. G-3
Flicker St. K-9
Flintridge Dr. L-8
Florence Lane K-6
Florence St. K-6
Florida Ct. H-5
Florida Dr. I-5
Florida St. G6-H5
Folsom Dr. C-1
Foothill Blvd. D-2
Ford Bowl Dr. I-5
Fordham St. G-3
Fort Stockton Drive G4-H4
Fortuna Ave. E-2
Forward St. D-1
Foster St. J-9
Francis St. J-6
Franciscan Way G-5
Frankfort St. E4-F3
Franklin Ave. J5-K7
Freedom St. G-3
Freeman St. H-3
Fremont St. H-4
Fresa St. J-7
Frescota Calle A-2
Fresno St. G-4
Friars Rd. G5-F6
Friedell Dr. H-3
Friedrick Dr. I-6
Front St. H-5, I-5
Frontier St. G-3
Froude St. G2-H1
Frucht St. L-6
Fuerte Dr. I-8
Fulmar St. J8-J9
Fulton St. E5-F6
G St. J4-J7
Gables St. L-8
Gaines St. G3-G4
Galveston St. F3-E4
Gamma St. K-6
Garden Lane I-1
Gardena Ave. F3-F4
Gardena Pl. F-4
Garnet St. D3-E2
Garrison St. H-2
Gatling Ct. F-5
Gavin St. J-7
Gaviota, Calle L-8
Geneva Ave. J-8
Genter St. B-1
Georgia Ct. H-5
Georgia St. G6-H5
Geranium St. D-3
Gertrude St. F-3
Gesner St. E3-E4
Gibson St. J-9
Gilbert Dr. H-8
Gilette St. J-8
Gillmore St. J-6
Girard Ave. B 1
Gladiola St. D-3
Glen Rd. J-8
Glencoe Dr. J-10
Glendale Ave. J-5
Glendora St. E-3
Glenfield St. I-7
Glenmore St. E-5
Glenwood Dr. H-4
Glidden St. F-5
Gloria St. K-7
Golden Gate Dr. G-5
Golden Hill Dr. I-5
Golden Park Ave. I-2
Goldfinch St. G4-H4
Goldsmith St. F-3
Golf Course Dr. I-6
Goodwin St. F4-F5
Goodyear St. I-6
Goshen St. G-4
Graham St. E-2
Granada Ave. H-6, I-6
Grand Ave. E2-E3
Grandview Ave. F-4
Granger St. H-1
Grape St. I-4, I-6
Graville Pl. C-1
Graville St. C-1
Greely Ave. K-6
Greene St. G-2
Greenwood St. G-4
Gregory St. I-6, K-6
Gresham St. D2-E2
Grim Ave. H-6
Grinnell St. G-3
Grove St. I-6
Groveland Dr. J-8
Guatay St. K-10
Guava St. K-6
Guizot St. G2-H1
Gunn St. H-6
Gunther Lane H-3
Guy St. H-4
Hacienda St. H8-H9
Haines St. D2-E2
Haller St. M-7, I-7
Hamilton St. H-6
Hancock Pl. H-4
Hancock St. G3-H3
Haniman Dr. I-8
Hanover St. J-8
Harbor Dr. N3-K6
Harborview Dr. I-2
Harborview Pl. I-2
Harding Ave. J-6
Hardy Ave. G8-G9
Harney Ct. G-4
Harney St. G3-G4
Harrison Ave. J-5
Hart Dr. G-7
Hartford St. E4-F4
Hartwick St. G-3
Harvey Rd. G-5
Hastings Rd. G-7
Hawk St. G4-H4
Hawley Blvd. G-7
Hawthorn St. I-4, I-6
Hayes Ave. H-5
Hazel St. I-7
Heather St. I-7
Hemlock St. K-6
Hempstead Cir. G-7
Hempstead Pl. G-7
Hendricks Ave. H-5
Henrietta Dr. K-9
Henry St. H-4
Hensley St. J-6
Herbert St. H-5
Herman Ave. H-6
Hermosa Way G-4
Herrick St. J-9
Herschel Ave. B-1
Hickory St. G-4
Hicock Ct. G-3
Hicock St. G-3
Hidden Valley Rd. B-2
High Ave. B-1
Highland Ave. K-7, I-7
Highview Dr. I-6
Hilda Rd. F-4
Hilger St. J-9
Hill St. H1-H2
Hillcrest Dr. H-5
Hillsdale Rd. G-7
Hillside Dr. B-2
Hilltop Dr. J7-J8
Hinson Pl. H-8
Hobart St. H-9
Hoffman St. G-5
Hoitt St. J-6
Hollywood Dr. J-8
Holyoke G-3
Home Ave. I-7
Home Pl. I-8
Homer St. H-3
Homewood Dr. E-5
Honeycutt St. E-2
Hopkins St. L-8
Hornblend St. D3-E2
Hortensia St. G4-H6
Horton Ave. H-4
Houston St. G-3
Howard Ave. H-5
Howe Ct. F-5
Howe Lane F-5
Hueneme St. F-4
Hugo St. H-2
Humboldt St. L-9
Hunter St. G4-G5
Huxley St. E3-E4
Hyacinth Dr. G-3
Hyatt St. F-5
Hypatia Dr. B-2
Ibis St. H-4
Ibsen St. H-3
Idaho St. H-6
Illinois St. H-6
Illion St. E4-F4
Imperial Ave. J5-J9
India St. H-4, I-4
Indiana St. H-5
Indianapolis Ave. I-8
Inez St. I-1
Ingalls St. H-4
Ingelow St. H-2
Ingleside Ave. G-4
Ingraham St. D2-F2
Ingulf St. E3-E4
Inman Ct. E-4
Inman St. E-4
Inspiration Dr. C-1
Intrepid St. G-3
Inyo St. L-9
Iowa St. H-6
Irving Ave. J-5
Island Ave. J4-J6
Island Ct. F-2
Isla Vista Dr. I-8
Isthmus Ct. F-1
Ivanhoe Ave. B-1
Ivanhoe Ave. E. B-1
Ives Ct. F-5
Ivy Lane H-5
Ivy St. I-4, I-6
J St. J5-J8
Jacaranda Dr. H-6
Jack Daw St. H-4
Jacumba St. K-10
Jamacha Rd. K9-K10
Jamaica Ct. F-2
James St. H-3
Jamestown St. E-4
Jamul Ave. K-7
Janney Ct. F-5
January St. F-4
Jarvis St. H-2
Jean Dr. G-8
Jefferson Ave. G-7
Jefferson Pl. G-3
Jefferson St. G-3
Jellett St. E3-E4
Jenkins St. I-1
Jenner St B-1
Jennings St. I-1
Jensen St. K-6
Jersey Ct. F-2
Jessop Lane H-3
Jewell Dr. K-6
Jewell St. D2-E2
John St. I-2
Johnson Ave G-5
Jonquil Dr. G-2
Josephine St. F-4
Juan St. G-3
Juanita St. H8-H9
Judson St. F-5
Julian Ave. J-5
July St. F-4
June St. F-4
Juniper St. I-4, I-7
Jupiter St. G-3
K St. J5-J7
Kalmia Pl. I-6
Kalmia St. I-4, I-6
Kane St. E3-E4
Kansas St. H-6
Kearny Ave. J-5
Kearsarge Rd B-2
Keating St. H-4
Keats St. H-2
Keeler Ave. K-7
Kellogg St. I-1
Kelly St. F-5
Kemper St. G-3
Kendall St. D2-E2
Kenmore Ter. G-6
Kennebeck Ct. F-1
Kensington Dr. G-7
Kenwood St. J-8
Kenyon St. G-3
Kern St. L8-L9
Kettner Blvd. H-4, I-4
Kew Terrace I-6
King St. G-3
Kingsley St. H-3
Kingston Ct. F-2
Kite St. H-4
Klauber Ave. J-9
Kline St. B-1
Knox St. F-4
Knoxville St. F4-G3
Kolmar St. C-1
Kramer St. F-5
Kurtz St. G3-H3
L St. J5-J6
La Canada C-1
La Cima Dr. E-2
La Crescentia Dr. I-1
La Cresta Dr. H-2
La Cumbre Dr. C-2
Ladera St I-1
La Dorna St. G-9
Lafayette Ave. D-3
La France St D-3
La Jolla Ave. G4-H4
La Jolla blvd. B1-D1
La Jolla Knoll B-2
La Jolla Mesa Dr. C2-D1
La Jolla Rancho Dr. C-2
La Jolla Scenic Dr. C-2
La Jolla Shores Dr. A-2
Lake Ct. F-5
La Mancha Dr. E-2
La Marque St. D-3
Lamont St. D2-E2
Landis St. H6-H8
Langley St. J-6
Langmuir St. F-5
Lanston St. F4-F5
Lantana Dr. H-8
Lapalma St. E-2
La Paloma St. H-1
La Paz Dr. K-8
La Playa Ave. E-2
Lapwai St. G-3
Lark St H-4
Larkspur St. G-2
La Salle St. G-3
Las Alturas Ter. K-8
Las Animas Way K-8
Las Flores Ter. K-8
Lassen St. L8-L9
Lauder St. L-8
Laurel Dr. I-5, I-6
Laurel St. I-4, I-8
Lauretta St. G-4
La Vereda A-2
Law St. D2-D3
Lawrence St I-1
Lee St. D3-E3
Leghorn Ave. K-9
Leland St. G2-G3
Lemona Ave. H-8
Lenox Dr. J-8
Leon St. H-1
Leonard St. K-8
LeRoy St. I-2
Levant St. E-5
Lewis St. G4-G5
Lexington Ave I-7
Liberator St. G-3
Liberty St. G-2
Lido Ct. F-2
Liggett St. F-6
Lila Dr. G-8
Lillian St. F-3
Lincoln Ave. H5-H6
Linda Rosa Ave C1-D1
Linda Way D-4
Linda Vista Rd. E5-F4
Linde Ct. F-4
Linde St. F-4
Lindo Paseo G8-G9
Linnet St. J-8
Linto, Calle D-3
Linwood St. H-4
Lisbon St. J-9
Lister St. E3-F4
Litchfield Rd. G-6
Little St. B-2
Littlefield St. F-3
Little Flower St. I-6
Liverpool Ct. F-1
Locust St. H2-H3
Logan Ave. J5-K7
Lolly Cir. I-8
Loma Pass H-4
Loma Way H-1
Lomas L-8
Lomitas Dr. G-6
Long Branch Ave. G-2
Lookout Dr. B-2
Loring St D1-D3
Lorraine Dr. G-8
Los Alamos Dr. K-8
Los Altos Rd. D-2
Los Angeles Pl. K-3
Los Pinos Ave. K-7
Lotus Dr. G-2
Lotus St. G-2
Louise Dr. G-8
Louisiana St. G6-H6
Lowell St. H-2
Lowell Way H-2
Lucerne Dr. H-2
Lucille Dr. G-8
Lucille Pl. G-8
Lucinda St. I-2
Ludington Pl. B-2
Lydia St. M-8
Lyle Dr. I-8
Lymer Dr. G-7
Lyndon Rd H-4
Lyon St. J-7
Lytton St. H-3
Macauley St. H-2
Madera St. J-9
Madison Ave. G-5, H-8
Madrid St. G-3
Madrone Ave. K-9
Magnolia Ave D-3
Main St. J5-K6
Malaga St. G-3
Malden St. D-2
Mallard St. I-9
Manchester Rd. G-10
Mandalay Rd. G-10
Manhattan Ct. F-2
Manning St. F-5
Manomet St. K-7
Manor Way H-1
Mansfield St. G-7
Manzanares Way K-8
Manzanita Dr. I-7
Manzanita Pl. I-7
Maple Ct. I-6
Maple St. I-4, I-8
Mar Ave. B-1
Marcellena Rd. G8-H8
March Pl. F-4
March St. F-4
Marcy Ave. K-5
Margaritte Dr. K-9
Marigold St. I-7
Marilouise Way G-4
Marilou Rd. J-7
Marine Pl. J-8
Marine St. B-1
Marine View Ave K-6
Mariposa St. K-8
Market St. J4-J8
Marlborough Ave. G-7, I-7
Marlton Dr. I-6
Marquette St. G-3
Mars St. G-2
Marseilles St. H-1
Martin Ave. K-6
Martinez St. I-2
Maryland Ct. G-5
Maryland Pl. H-5
Maryland St. G-5
Mary Lane Dr. G-9
Mary Lou St. J-7
Mason St. G-3
Massachusetts St. G-5
Massena St. B-1
Mas Dr. H-8
Maxim St. K-7
May St. F-4
Mayfield Dr. E-5
Mayo St. F-3
Maywood St. E-5
McCain St. K-6
McCall St. I-1
McCandless Blvd. K-6
McClellan Ave. I-6
McClintock St. H-7
McCrary St. L-6
McGann Dr. I-8
McKean St. K-6
McKee St. H-4
McKinley St. I-6
McLarens Lane J-6
Meade Ave. G5-H9
Meadow Grove Dr. G-3
Mecca Dr. B-2
Medford Dr. E5-F5
Medio St. K-9
Melrose Pl. J-8
Mende Ct. G-4
Mendocino Blvd. G-2
Mendota St. H-2
Menlo Ave. H-8, I-7
Mentone St. G-2
Menuda, Corte D-3
Merced St. L8-L9
Merivale Ave. G-7
Merlin Dr. J-8
Merrit St. J-6
Mesa Way C-1
Mesita Dr. G-9
Michaelmas Ter. G-3
Middlesex Dr. G-7
Midway Dr. G2-G3
Midway St. D-1
Midwick St. L-8
Milan St H-2
Milbrae St. J-6
Mildred St. F-4
Millar St. H-9
Miller St. G-4
Milton St. F3-F4
Mimulus Way B-2
Miracle Dr. H-8
Miraflores Dr. K-8
Miramar Ave. B-1
Mira Monte Pl. C-1
Mission Ave. G-6
Mission Blvd. D2-F1
Mission Bay Pl. F-2
Mission Cliff Dr. G5-G6
Mission Hills Blvd. H-4
Mission Valley Rd G4-G6
Mississippi St. G6-H6
Missouri St. D2-D3
Moana Dr. H-1
Modesto St. I-7
Moffett St. G-3
Mohawk St. H-10
Mollie St. G-4
Monaco St. H-1
Mondell Ter. G-6
Monitor Rd. F-4
Monmouth Dr. D-2
Monroe Ave. G5-H8
Montague Rd. F-4
Montalvo G-2
Montclair St. I-6
Montecito Way. G4-H5
Montarey Ct. F-2
Monte Vista Ave. B-1
Montezuma Rd. G8-G9
Montrose St. E-5
Moore St. G3-H4
Moorland Dr. E-2
Morena Blvd. E3-G4
Morningside St. L-8
Morley St. F-5
Morley Field Dr. H-5
Morrell St. D2-E2
Morris St. K-6
Morrison St. J-7
Morrow H-5
Morse Ct. F-5
Moultrie Ave. D3-E3
Muir Ave. G-2
Muirlands Dr. C1-C2
Mulberry St. J-9
Murray Canyon Rd. F5-G5
Myrtle Ave. H-5, I-7
Myrtle Way H-5
Nahant Ct. E-1
Nantasket Ct. E-2
Napa St. G-4
Napier St. F-4
Naples Pl. F-3
Naranja St. J7-J8
Narcissus Dr. G-2
Narragansett Ave. G1-H2
Narragansett Ct. H-2
Narwhal St. E-3
Nashville St. G-3
Natalie Dr. H-8
National Ave. J5-K7
Nautilus St. C-1
Navajo Rd. G-8
Neale St. H-4
Neptune Pl. C-1
Nevada St. L-9
Newbold Ct. F-5
Newcastle St. K-8
Newcomb St. F-4
Newell St. H-2
New Hampshire St. G-5
New Jersey St. G-5
Newport Ave. G1-H2
Newton Ave. J5-K7
New York St. G-5
Niagara Ave. G1-H2
Niantic Ct. E-2
Nichols St. I-2
Nile St. H6-H7
Nimitz St. K-6
Nipoma St. G-2
Nobel Ct. E-5
Noell St. H-4
Nogal St. J-7
Nordica Ave. K6-K7
Norfolk Ter. G-7
Norma Dr. G-8
Normal St. H-5
Normandie St. E-5
North Ave. G-5
N. Arroyo Dr. H-4
N. Bayside Ct. F-2
North Court G-5
N. Elman St. F-5
N. Evergreen St. G-3
N. Judson St. F-5
North Mountain View Dr. C6-G7
N. Richland St. E-5
N. Thorn St. I-8
Norwood St. H-7
Novara St. H-1
November St. F-4
Noyes St. D2-E3
Nutmeg St. I-4, J-6
Nye St. E-5
Oak Crest Dr. H-8
Oakwood St. E-5
Ocean Blvd. D1-E1
Ocean St. B-1
Oceanfront Walk F-1
Oceanview Blvd. J5-K7
October St. F-4
Ogden St. H-8
Ohio St. H-6
Oklahoma St. G-5
Oliphant St. H-2
Olive St. H-4, I-8
Oliver Ave. E2-E3
Olivet Lane B-2
Olivet St. B-1
Olivetas Ave. B-1
Olivewood Ter. K-6
Ollie St. G-2
Olney St. E-3
Olvera Ave K-8
Omaha St. F-6
Oneida Pl. H-5
Onstad St. F-4
Ontario Ave. H-8
Opal St. E1-D2
Opima, Calle A-2
Orange Ave. N6-H8
Orchard Ave. H-1
Oregon St. H-6
Oriole St. J-9
Orizaba Ave. G-4
Orlando St. E-5
Ormond Ct. E-1
Orr St. E-5
Orton St. F-4
Osborne St. K-6
Osler St. E-5
Osprey St. H-1
Ostend Ct. E-2
Otay St. J-9
Otis Ct. F-5
Otsego Dr. H-5
Ottilie Pl. H-8
Owen St. I-1
Oxford St. E-5
Ozark St. J-7
Pacific Beach Dr. E-2
Pacific Hy. A-3, I-4
Pagel Pl. K-9
Pala St. K-10
Palermo Dr. H-2
Palisades Rd. G-7
Palm St. H-4, I-6
Palmer Ct. F-4
Palmetto Way. G-4
Palomar Ave. C-1
Pamo Ave. I-6
Panama Pl. G-7
Panorama Dr. G-6
Paradise Rd. K-8
Paradise St. J-9
Pardee St. J-6
Park Blvd. G-5, I-5
Park Canyon Rd. I-5
Parker Pl. E-2
Park Row B-1
Park Villa Dr. H-6
Parrot St. J-6
Pasadena St. D-3
Paseo del Ocaso. A-2
Paseo Dorado B-2
Patten St. K8-K9
Paul Jones Ave. D3-E3
Paunack St. L-6
Pavana, Calle L-8
Payne St. J6-K6
Pearl St. B-1
Pearson Dr. H-9
Pembroke Dr. H-9
Pendleton St. D3-E3
Pennell Ave. I-6
Pennsylvania Ave. I-4, I-5
Pentuckett Ave. I-6
Pepita Way B-2
Pepper Dr. I-7
Pepper Grove Dr. I-5
Pera St. J-7
Perry St. I-1, I-2
Pershing Ave. H-6
Pershing Dr. I-5, I-6
Pescadero Ave. H-1
Pescadero Dr. H-1
Petra Dr. I-6
Phillips Ct. F-5
Phlox St. I-7
Pickett St. G-3
Pickwick St. J-6
Pico St. D-3
Pidgeon St. K-9
Piedmont Dr. H-1
Pierino Dr. J-9
Pine G-4
Pintoresca, Calle L-8
Pioneer Pl. H-4
Pio Pico St. I-1
Pirotte Dr. I-8
Pismo Ct. E-1
Pitta St. J-8
Pittsburgh Ave. K8-K9
Plainview Rd. F-4
Plantano St. J-7
Plata, Calle de la A2-B2
Playa del Norte Ave. C-1
Playa del Sur Ave. C-1
Plaza St. I-5
Plover St. J-9
Plum St. H-2
Plumosa Dr. H-2
Plumosa Way G-4
Pluto St. K-6
Plymouth St. J-7
Pocatello St. K8-K9
Poe St. H-2
Poinsettia Drive G2-H2
Point St. H-1
Point Loma Ave. H-1
Polk Ave. H6-H7
Pontiac St. G-9
Poppy Pl. I-7
Popular St. I-7
Portland St. F-6
Portola Pl. H-6
Portsmouth Ct. E-2
Potomac St. L-8
Potrero St. K-10
Poway Ave. F-6
Pradera, Camino D-3
Preece St. E-5
Presidio Dr. G-6
Primrose Dr. B-2
Prince St. G-2
Princess St. B-2
Princeton Ave. D3-E3
Pringle St. H-6
Proctor Pl. G-5
Promontory St. E-2
Prospect Pl. B-1
Prospect St. B-1
Pueblo St. J-5
Puente Dr. B-2
Puterbaugh St. H-6
Pynchon St. K-7
Quail St. J-7
Quailtrough St. I-2
Quebec St. F-6
Quebrada, Calle L-8
Queenstown Ct. E-2
Quilian St. E-6
Quimby St. H-2
Quince Dr. H-5
Quince St. H-4, I-7
Quincy St. D-3
Quinn Ct. F-5
Rachael Ave. L-8
Radio Dr. J8-J9
Radio Station Rd. I-8, I-9
Rainbow St I-8
Raleigh St. F-6
Ramona Ave. F-6
Rancho Dr. L-8
Randall St. D-3
Randlev St. I-8
Randolph St. G-6
Ranleigh Ct. G-3
Raven St. J-7
Ravina St. B-1
Ray St. H-6
Raymond Pl. G-7
Recreation Dr. H-6
Redfield St. F-5
Redland Dr. H8-H9
Redondo Ct. E-1
Redondo St. H-2
Redwood St. H-4, I-8
Reed Ave. E-2
Reliant St. G-3
Remley Pl. B-2
Reno Dr. H-8
Reo Dr. L8-M8
Republic St. J8-J9
Retsheim Way C-1
Revere Ave. D3-E3
Rex Ave. H-8
Reynard Way H-6
Rhoda Dr. B-1
Rhode Island St. G-5
Rhodes Ct. E-6
Rialto St. G-2
Richland St. E-5
Richmond Dr. H-5
Richmond St. H-5
Rico Ct. F-5
Ridgeway G-7
Rigel St. K-6
Riley St. G3-G4
Ritchey St. K-9
Riviera Dr. E-2
Roanoke St. L-8
Robertson St. K-6
Robinson Ave. H-5
Robinson Pl. H-5
Rochester Rd. G-7
Rockaway Ct. E-2
Rockford Dr. G-9
Roeblin Ct. E-5
Rogers St. I-2
Roland Pl. G-3
Romero Ct. B-2
Romero Dr. B-2
Roosevelt Ave. E-2
Rose St. H-9
Rosecrans St. G-3, I-2
Rosecroft Lane I-1
Roseland Dr. B-2
Roselawn Ave. H-8
Rosemont St. C-1
Rosewood St. E-3
Roswell St. J-8
Roxbury Rd. G-7
Rozilla St. K8-K9
Ruby St. F-6
Rushville St. B-1
Russ Blvd. I-5
Russell St. H-2
Sage Way J-9
St. James Pl. H-4
St. Louis Ter. B-2
Salem Ct. E-2
Salida del Sol, Calle M-8
Sal Si Puedes, Calle M-8
Sampson St. K-5
San Antonio Ave. I-2
San Antonio Pl. I-2
San Bernardo Ter. K-8
San Clemente St. G-2
San Diego Ave. G-3
San Diego Pl. G-2
San Dionicio St. I-2
Sand Rock Grade G-6
San Elijo St. I-1
San Felipe St. K-10
San Fernando Pl. F-2
San Fernando St. I-1
San Gabriel Pl. F-1
San Gorgonio St. I-1
San Jacinto Dr. K-8
San Jose Pl. E-1
San Juan Pl. E-1
San Luis St. J-6
San Luis Obispo Pl. F-1
San Luis Rey Pl. F-1
San Marcos Ave. I-6
San Mateo Dr. K-8
San Miguel Ave. K-7
San Onofre Ter. K-8
San Pasqual St. K-7
San Rafael Pl. E-2
San Remo Way J-1
Santa Barbara Pl. F-1
Santa Barbara St. H1-H2
Santa Clara Pl. E-1
Santa Cruz Ave G1-H2
Santa Fe St. D3-E3
Santa Isabel Dr. K-8
Santa Margarita St. K-8
Santa Maria Ter. K-8
Santa Monica Ave. G1-G2
Santa Rita Pl. E-1
San Vincente K-10
Sapphire St. D1-D2
Saquish St. K-7
Saranac St. G-10
Saratoga Ave. G1-G2
Sassafras St. H-4
Savage Ct. E-5
Savannah Pl. F-4
Savannah St. F-3
Savoy Cir. H-1
Savoy St. H-1
Schley St. K-5
School St. G-7
Schuyler St. L-8
Scimitar Dr. J-9
Scott St. H-2, I-2
Sea Breeze Dr. L-8
Seagirt Ct. E-1
Sea Lane B-1
Sea Rose Pl. C1-D1
Seaside Pl. G-2
Seaside St. G-2
Seattle St. I-7
Sedgewick St. M-8
Seifert St. I-8
Seldon Ct. F-4
Selma Pl. J-8
Seminole Dr. H-9
Senn St. K-6
September St. F-4
Sequoia St. E-2
Serena, Calle L-8
Sessions Ct. E-4
Seville St. H-3
Shadowlawn St. G-3
Shafter St. I-2
Shamrock St. I-7
Shasta St. E-2
Shaules K8-K9
Shaw St L-8
Shenandoah Dr. E-5
Sheridan Ave. G-4
Sherman St. G-3
Sherwood Dr. E-5
Shiloh Rd. H-8
Shirley Ann Pl. G-6
Sholes St. F-4
Short St. G-7
Sicard St. J5-K5
Sierra Vista G-4
Siesta Dr. H8-H9
Sigsbee St. J-5
Silk Pl. I-8
Silver St. B-1
Silverado Pl. B-1
Silver Gate Ave. I-1
Silver Gate Pl. I-1
Siskiyou St. L-9
Siva St. K-6
Skyline Dr. K-9
Sloane Ave. H-5
Smith St. G-3
Snowdrop St. I-7
Solar St. F-4
Soledad Ave. B-2
Soledad Rd. D-2
Solymar Dr. C-1
Soria Dr. H-9
Sorrento Dr. H-1
Soto St. G-2
S. Bayside Ct. F-2
S. Elman St. F-5
Southbook Ave. J-6
S. Thorn St. I-8
Spalding Pl. G-6
Sparrow St. J-9
Spartan Dr. H-9
Spencer Rd. L-6
Sperry Ct. F-5
Spindrift Dr. B-2
Spokane Ave. I-7
Spray St G-1
Sprecketis Ave. K-10
Springfield St. J-9
Spring Garden Pl. J-6
Spruce St. H-4, I-8
Standish St. J-7
State St. H-4, I-4
Steel St J-6
Stephens St. G-4
Sterling St. H-8
Sterne St. H-2
Stewart St. H-9
Stone St. H-4
Stork St. J8-J9
Strandway E1-F1
Stratford Dr. E-5
Stratton Ave. K-7
Subway St. H-4
Sullivan Ave. K8-K9
Sumac Dr. I-7
Summer St. F-4
Summit Pl. G-4
Sumter St E-4
Suncrest Dr. G-6
Sunnydale Dr. J-6
Sunrise St. J-6
Sunset Blvd. G-4
Sunset Ct. E-2
Sunset Rd G-4
Sunset St. G-4
Sunset Cliffs Blvd. H1-G2
Superba St. J-6
Superior St. J-6
Susan Dr. I-8
Sussex Dr. G-7
Sutherland St. H-4
Sutter St. H-4
Swan St. J-9
Sweetwater Ave. K-10
Swift Ave. H-7
Sycamore Dr. I-7
Sydney Pl. G-7
Sylvanite Dr. D-2
T St. K6-K7
Taft Ave. C1-D1
Tait St. F-5
Talbot St. H-1, I-2
Talmadge Dr. G-7
Tamarack St. I-6, I-7
Tangiers Ct. E-1
Tarbox St. J-9
Tarento Dr. H-1
Tarrant St. K-6
Tavara Pl. I-1
Taylor St G-3
Tesh St K-6
Temecula St. G-2
Templeton St. E-5
Tennyson St. H-2
Teralta Pl. G-4
Tereveta St I-6
Terrace Ct. G-7
Terrace Dr. G-7
Tesla Ct. E-4
Tessendon Ct. G-4
Texas St. G5-H6
Thomas Ave. E2-E3
Thomson Ct. E-5
Thor St. K-6
Thorn St. H-1, I-1
Thrush St. J-8
Ticonderoga St. E-3
Tijuana Ave. F-6
Titus St. H-4
Tivoli St. H-1
Tocun, Calle L-8
Tolman St. I-8
Tompkins St J-6
Tonopah Ave F-3
Tooley St. J8-J9
Torano Rd. C-1
Torrence St. H-4
Torrey Pines Road A3-B1
Tortuosa, Calle L8-L9
Toulon Ct. E-2
Tourmaline St. D1-D2
Towle Ct. H-8
Toyne St. J-7
Treat St. J-6
Tremont St. J-7
Trenton Ave. D3-E3
Trepadora, Calle L-8
Tres Lomas, Calle L-8
Trias St. G4-H4
Trieste Dr. H-1
Trinidad Way K-8
Trojan Ave. H8-H9
Truckee St. F-6
Trumbull St. I-2, H-2
Tuberose Lane I-7
Tuberose St. I-7
Tulip St. I-7
Tupper St. H-4
Turquoise St D1-D2
Tustin St. H-2
Twiggs St. G3-G4
Tyler Ave. H-5
Tyrian St. B1-B2
Udal St. H-2
Ullman St. H-2
Ulric St. F-5
Una St. K-6
Union St. H-4, I-4
University Ave H5-H8
University Pl. H-5
Upas St. H4-H5
Upland St. J-8
Upshur St. I-2
Upton Ct. E-5
Utah St. G6-H5
Uvada Pl. G-6
Uves St. J-7
Valdes Dr. B-2
Vale Way H-9
Valemont St H-2
Valencia Dr. H-1
Valeta St. G-2
Valiant St. G-3
Valjean Ct. E-5
Valle Ave. J6-K6
Vallecitos A-2
Valle Vista G-4
Valley Pl. J-6
Valley Forge St. D-3
Van Buren Ave. G-5
Vancouver Ave. H-6
Van Dyke Ave. G7-H7
Van Dyke Pl. H-7
Vanite Ct. E-1
Van Nuys St. D1-D2
Varone St. H-1
Vega St. F-3
Velma Ter. K-8
Venice Ct. E-1
Venice St. H-2
Ventura Blvd. F-2
Ventura Pl. F-1
Venus St. G-2
Vermont St. H-5
Verona Ct. E-2
Vesta St. K-6
Via del Norte C-1
Via Maria C-1
Via Rosa A-2
Victoria Ave. I-7
Victory St. G-3
Vielle Ct. F-4
Vienna St. I-6
Viking Way B-2
Villa Ter. H-6
Village Pl. I-5
Vincente Way C-1
Vine St. H-4
Viola St. F-3
Violet St. I-7
Virginia Way B1-B2
Vista Lane G-7
Vista Pl. G-6
Vista St. G-7
Vista de la Mesa C-1
Vista de la Playa B-1
Vista Del Mar Ave. B1-C1
Vista Verde Dr. C-2
Volta Ct. F-5
Voltaire St. G2-H2
Volver, Calle L8-L9
Vuelta, Camino D-3
Vuitee St. G-3
Wabash Ave. H-6, I-7
Wabaska Dr. H-2
Wall St. B-1
Wallace St. G-3
Walnut Ave. H-4
Walnut St. H-5
Walton Pl. G-6
Ward Road G-7
Warner St. I-1
Warrington St. H-2
Washington St. H4-H5
Waterford St. D-3
Waterman Ct. E-5
Waverly Ave. C1-D1
Wawona Dr. H-2
Weaver St. J8-J9
Webb Pl. I-8
Webster Ave. J-6
Weeks Ave F-3
Welborn St. H-4
Welier St. G-4
Wellington St. E-5
Wells Rd. K-6
Wells St. G2-H2
West St. K-7
W. Alder Dr G-7
Westbourne St C1-D1
W. Briarfield Dr. E-2
Westcliffe Pl. H-2
W. Drescher St. F-4
W. Dunlop St. F-5
Western St. G-3
W. Ingersoll St. F-5
Westinghouse St. F-5
W. Jewett St. F-5
Westland Ave. I-6
Westminster Ter. G-7
Westmoreland St. E-5
West Mountain View Dr. G-5
W. Muirland Dr. C-1
W. Parkman Ct. F-4
West Point Loma Blvd. G2-G3
Westport St. L-8
W. Rhodes St. E-4
W. Talmadge Dr. G-7
Westwood St. L-8
Whaley Ave. I-6
Wheatstone Ct. E-4
Wheatstone St. E-4
Whitcomb Ct. F-4
Whitefield Pl. B-2
Whiting Ct. E-1
Whitman St. G-3
Whitney St. E-7
Whittemore Ct. F-4
Whittier St H-2
Wightman St. H6-H4
Wilbur Ave. D1-D2
Wilcox St. I-1
Wildwood Road H-2
Williams St. G-2
Willow St. H-2
Wilshire Dr. G-7
Wiltshire Ter. H-5
Wilson Ave. G7-H7
Winamar Ave. C-1
Winchester St. L-8
Winder St. H-4
Windmere Ct. E-2
Windsor Dr. D-2
Wing St. H-3
Winlow St. I-8
Winnett St. J-9
Winona Ave. H-8
Winston Dr. J-8
Wisteria Dr. G-3
Witherby St. G4-H4
Woden St. K5-L6
Wolbert Pl. J-6
Woodman St. K-9
Worden St. G-2
Works Pl. G-6
Wrelton Dr. D-4
Wren St. J-9
Wright St. H-4
Wunderlin Ave J8-J9
Xenophon St. G2-H2
Yama St. K-6
Yarmouth Ct. E-1
Yewell Ct. E-5
Yonge St. G2-H2
York Ct. E-1
Yorktown St. D-3
Yosemite St. E-2
Yuba St. J-6
Yuma St. G-4
Z St K-6
Zamora Rd. C-2
Zane Ct. E-5
Zanzibar Ct. E-1
Zeller St. J-9
Zola St. G2-H2
Zoo Dr. H-5, I-5
Zoo Pl. I-5

NUMBERED STREETS

1st Ave. H5-J4
2nd Ave. I-5, J-4
3rd Ave. H5-J4
4th Ave. H5-J5
5th Ave. H5-J5
6th Ave. G5-J5
6th St. G5-H5
6th St. Ext. F5-G5
7th Ave. H5-J5
8th Ave. H5-J5
8th Ave. Dr. I-5
9th Ave. G5-J5
10th Ave. H5-J5
11th Ave. J-5
12th Ave. J-5
13th St. J-5
14th St. J-5
15th St. J-5
16th St. J-5
17th St. J-5
18th St

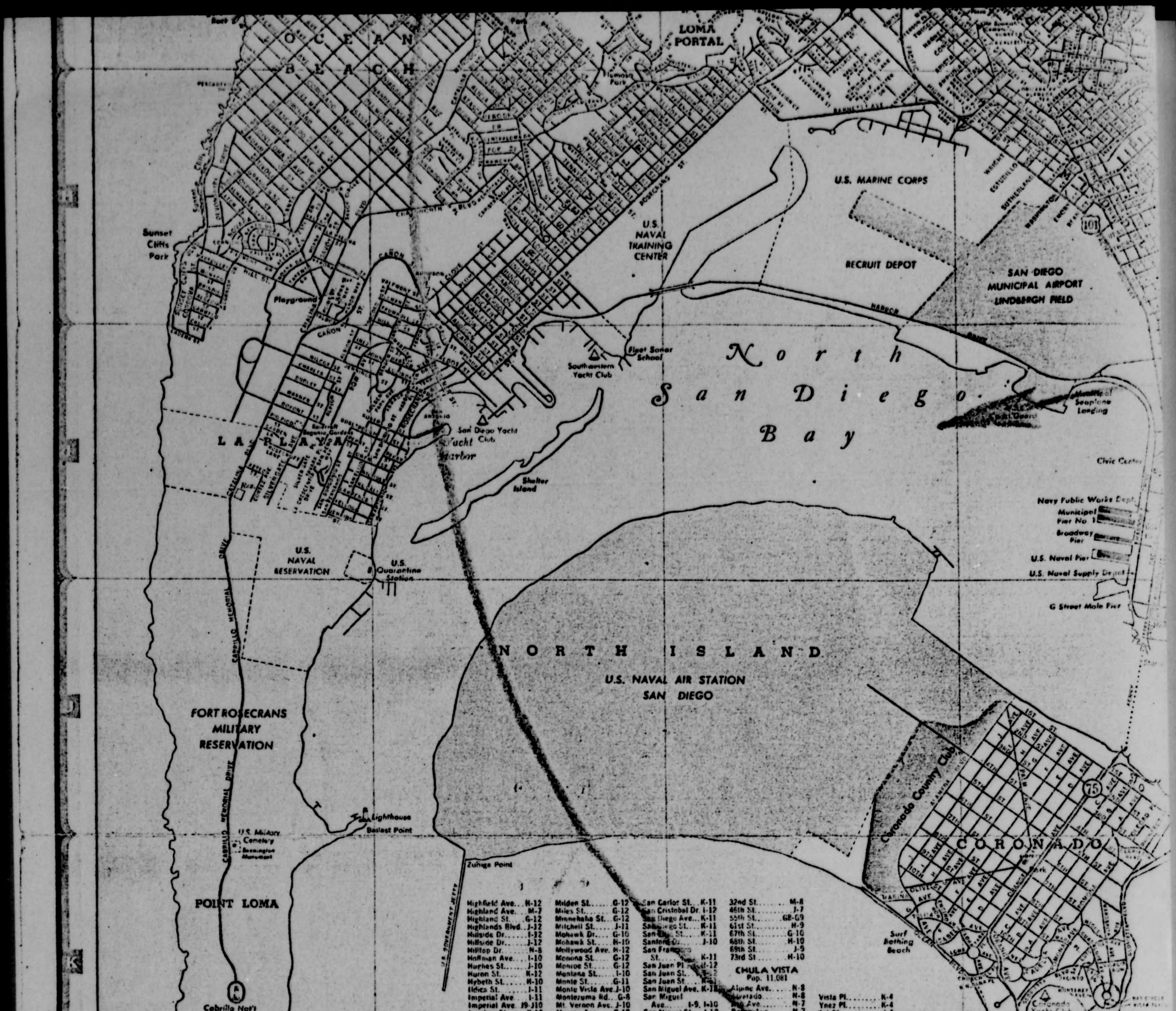

SAN DIEGO SUBURBAN AREA

SAN DIEGO COUNTY

Acacia St. I-10
Adams H-11
Adams St. I-11
Adelaide St L-11
Adrienne Dr. N-8
Alamo Dr. H-9
Aldaven Rd. G-12
Alford St. I-10
Alhambra Ave. L-11
Alice St. K-11
Alpha Ave. K-11
Alpine Ave. H-11
Alta Dr. G-12
Alta Dr. M-8
Alta Vista Ave. J-10
Alto Dr. M-12
Alton Dr. J-10
Alvarado Ave. G10-G11
Alvarado Canyon Rd. F8-G10
Amherst St. H-10
Angelus Ave. J9-J10
Apple St. K-12
Aragon Dr. C-9
Arapaho St. K-12
Arcadia Ave. J-10
Arendo Dr. H-9
Arizona Ave. G-10
Arthur St. G-12
Ash St. K-11
Atwater St. L-11
Austin J-12
Avenida St. J-11
Avondale Rd. J-11
B Ave. M-7
Baker Pl. M-8
Bakersfield St. J-10
Baltimore Dr. G-11
Bancroft Dr. N12-J11
Banock St. K-12
Barton Dr. J-10
Bay Blvd. M-6
Beaumont Dr. N-12
Berry St. J-10
Berryman St. J-10
Birch St. K-12
Bishops Way N-12
Black Mtn. Rd. I-11
Blackton Dr. H-10
Bonillo Dr. H-9
Bonita Dr. K-8
Bonita Rd. N-8
Bonita St. I-10, J-10
Boulevard Dr. H-10
Britain St. J-10
Broadway I-10
Broadway St. I-10
Brocton St. G-12
Bryan Ct. I-12
Buchanon Way. G-11
Buena Vista Ave. K-11
Buena Vista Ave. I-10, J-10
Buena Vista Dr. I-12
Burnell Ave. I-10
C St. M7-N7
Caddy Lane I-11
Cajon Lane J-12
Calocado St. J-10
Cameron Dr. J-10
Camino Del Rio G6-G7
Campo Blvd. I-11, I-12
Campo Dr. J-10
Canton Dr. J-10
Canton St J-10
Capistrano Ave. J-12
Carlsbad St. K-10
Carlysle Dr. J-10
Carmichael Dr. N-12
Carolle Circle I-11
Cartagena Dr. H-9
Casa de Oro Blvd. I-12
Center St. N-10
Central Ave. I-9, I-10
Central Ave. I-11, J-11
Chaffee St. M-8
Charles St H-10, I-10
Chestnut St. N-12
Church Ave. I-10
Citradora I-12
Citronella St. I-10
Citrus St. I-10
Clematt St. K-11
Cleveland Ave. G-11
Clover Ave. M-7
Coburn St. M-8
Colfax Dr. J-10
Colony Dr. G-10
Colony Rd. H-10
Colorado Ave. G-10
Comanche Dr. H-10
Concepcion Ave. K-11
Connecticut Ave. G-10
Conrad Dr. I-12
Constance St. L-11
Coronado Ave. J-12
Coronado Lane J-12
Cortez Way I-12
Costada J-9
Country Club Pl. I-11
Crane St I-11
Craydon Lane G-12
Crest Dr. J-12
Cresta Rd. J-12
Cuyamaca Ave. J-12
Cuyamaca Ave. G-11
Cuyamaca Ct. I-10
Cuyamaca St. G-12
Cuyamaca St. J-10
Cypress Ave. M-7
Cypress Ave. I-10, J-10
Cypress St. I-10
D Ave. M-7
Dahl Ct. G-12
Dahlia Ave. H-12
Dale St. K-12
Davidson Ave. I-10
Dayton Dr. J-10
Dedrik Ave. I-10
Delaware Ave. G-10
Dexter Dr. I-11
Dillon Dr. H-12
Division St K7-K9
Dolores St. I-12
Donna Ave. H-10
Drexel Dr. J-10
Dryden Rd. G-12
Dupont Dr. J-10
East St. J-7
E. Grant St. G-12
Echo Drive I-11
Edgemere Ave. M-7
Edgerton Dr. J-10
Edgeware Rd. G-7
Edgewood Dr. H-12
Eldora St J-10
El Granito Ave. H-12
Elma Lane H-10
El Prado Ave. J-9
El Rey Dr. J-10
El Tejado Rd. H-12
Englewood Dr. J-10
Ensenada St. J-10
Essex St G-12
Estrella Dr. I-12
Eucalyptus St. J11-J12
Euclid Ave. K-7
F Ave. M-7
Fairfax Dr. J-10
Fairhaven St. J-10
Fairview St. K-11
Falmouth Dr. G-12
Faulconer St. I-8
Felicita Ave. K-11
Fenton Pl. M-8
Ferndale Pl. H-12
Fillmore Ave. H-11
Fir St J11-J12
Fletcher Dr. H-12
Fluma Rd. G-11
Francisco St. K-11
Front Ave. I-10
Galapago St. K-12
Garfield Ave. G11-G12
Garfield St. H-11
Gateside Rd. I-11
Gillespie Dr. K-11
Glen Dr. I-12
Glencoe Dr. J-10
Glendora St J9-J10
Golden Ave. I-10, J-11
Golf Dr. I-11
Golondrina Dr. H-12
Grand Ave. J11-K11
Grange St I-10
Granger Ave. M-6
Grape St. J-12
Greenview Pl. I-11
Grossmont Blvd H-12
Grossmont Dr. H-12
Grove St I-10
Grove St M-7
Gwynne Ave. M-8
Hancock Ave. G-8
Harness Rd. J-11
Harris St I-10
Harrison Ave. G-11
Hartzel Dr I-11
Hayes St. G-11
Helix St I-12, K-11
Hemlock St. J-12
Hiawatha St. G-12
Highfield Ave. H-12
Highland Ave. M-7
Highland St. G-12
Highlands Blvd. J-12
Hillside Dr. I-12
Hillside Dr. J-12
Hilltop Dr. N-8
Hoffman Ave. I-10
Hughes St. J-10
Huron St. K-12
Hybeth St. H-10
Ilidica St. I-11
Imperial Ave. I-11
Imperial Ave. J9-J10
Ivanhoe St. K-12
Ivy St. J-12
Jackson Blvd. G-11
Jamacha Ave. K-12
Jamacha Rd. J10-K11
James St. H-10
Jefferson Ave. H-11
Jefferson Ave. G-7
Judson Way H-10
K St J-7
Keeney St H-10
Kegonsa St. G-12
Kempf St. I-10
Kensington Dr. G-7
Kenwood Dr. I-11
King Ave. I-10
King St. H-10, I-10
Kingsley Dr. J-9
Kiowa Dr. G-10
La Corta J-9
La Cruz Dr. H-12
Lafayette St. H-11
Lake St. G-12
Lake Murray Blvd G10-G11
Lakeview Ave. K-11
Lakeview Dr. G-12
Lakeview Dr. I-11
Lakewood Dr. G-12
Lamar St. I-11
La Mesa Ave. J-12
La Mesita Pl H-10
Lansing Dr. J-10
La Presa Ave. J12-K12
La Presa St. K-11
La Primera St. J-9
La Puerta Pl. J-10
Laurel Ave. H-12
Lavell St H-12
La Vista Ave. G-12
Lawton Dr. J-11
Leland St. K-11
Lemon Ave. I-10
Lemon Ave. H-12
Lemon St. J-11
Lemon St G-12
Lemon Grove Ave. I-9
Lemon Grove Rd. I-10, H-11
Lenore Dr. H-9
Leonard St. L-8
Leonia Dr. H-9
Lesa St. G-10
Lester Ave. I-10
Levantia St. J-10
Lincoln Ave. G11-G12
Lincoln Ct. M-7
Lincoln Pl. J-10
Lincoln St. I-11
Logan Way G-11
Logrono Dr. H-9
Lois St. H-10
Loma Dr. J-10
Lomita Dr. H-12
MacArthur Dr. I-9
Madera St. J9-J10
Madison Ave I-10
Madison Ave. G7-G8
Madison Ave H11-H12
Madrid Dr. H-9
Maiden Lane G-12
Main St. I-10
Main St. K-12
Mallard St. J-10
Manzanita Ave. M-7
Marengo Rd. G-11
Maria Ave. J11-K11
Marian St. H-10, I-10
Mariposa St. H-11
Marbet St I-10, J-10
Marlborough Dr. G-7
Marmaco Dr. H-9
Maryland Ave G10-G11
Massachusetts Ave. H-10, I-10
Matagon Dr. H-9
Matara Ave. H-9
Maud St. K-11
McKinley Way H-11
McKnight Dr. I-10
Merritt Blvd. I-11
Mesa Vista H-12
Middle St. G-12
Milden St. G-12
Miles St. G-12
Minnehaha St. G-12
Mitchell St. J-11
Mohawk Dr. G-10
Mohawk St. H-10
Mollywood Ave. H-12
Monona St. G-12
Monroe St. G-12
Montana St. I-10
Monte St. G-11
Monte Vista Ave. J-10
Montezuma Rd. G-8
Mt. Vernon Ave. J-10
Murray Ave. G-12
Myrtle Lane H-12
National Ave. J-10
Neosho St. G-12
New Jersey Ave. I-10
Nichols St. J-10
Nixon St. J-10
Noble St. J-10
Nohomas St. G-12
North Ave. I-10
N. Bonita St. I-12
N. Cordoba St. I-12
N Delmar Ave M-7
N. Granada Ave. I-12
N. McKinley Ave H-12
N. Rogers Rd. I-12
O'Bannon Dr. J-10
Ohio Ave. G-10
Old Campo Rd. I-12
Olive Ave. I-10
Olive Dr. I-11
Olive Lane J-11
Olive St. H-10
Olive St. M-8
Olivewood Ave. M-7
Oliver Ave. N-7
Omega Ave. J-12
Orange Ave I-10
Orange Lane J-12
Orange Pl. I-10
Oregon Ave. G-10
Osage Dr. J-10
Osage St. K-12
Pacific Ave. I-10
Palenta St. J-9
Palm Lane J-12
Palm St. I-10
Palm St. G-12
Panorama Dr. I-11
Paradise Ave. L-8
Paradise Valley Rd. L9-L10
Paseo Ave. K-11
Park Dr. L-11
Park Lane I-11
Patero Pl. J-9
Patria Dr. H-9
Paula St. H-10, I-10
Pawnee Dr. G-10
Payson I-11
Pearson St. I-10
Pecos St. K-11
Pennsylvania Ave. G-10
Piedmont St. K-11
Pine Dr. H-12
Pioto Ave. J9-J10
Polk St H-12
Poppy St. G-12
Portola Ave J-12
Potrero St. K-10
Powers St. F7-G7
Presilla St. J-9
Primrose Dr. G-12
Prospect St. M-7
Pynchon Pl. K-7
Quarry Rd. I-11
Radin Rd. I-9
Rae Pl. M-7
Ramon St. J-9
Ramona Ave. K-11
Ramona Dr. I-12
Regis Pl. J-9
Revilo Dr. K-9
Ridgeway Dr. M7-M8
Rising Sun Lane I-11
Riverside Ave. M-7
Rockledge Rd. I-11
Rodrigo Dr. H-9
Rogers Rd. I-12
Roland Ave. H-10
Rolando Blvd. H-9
Rolando Knolls H-10
Roosevelt Ave. I-10
Rosalia Ave. H-12
Roscoe Ave. J-10
Rosedale Dr. J-11
Roy St. I-10
Sacramento Ave. K-11
Saddle Dr. I-11
Saint George St. K11-K12
San Andres St. K-11
San Benito St. K-11
San Bernardino Ave. J-12
San Carlos St. K-11
San Cristobal Dr. I-12
San Diego Ave. K-11
San Diego St. K-11
San Elijo St. K-11
Sanford Dr. J-10
San Francisco St. K-11
San Juan Pl. I-12
San Juan St. K-12
San Juan St. K-12
San Miguel Ave. K-12
San Miguel Ave. I-9, I-10
San Miguel St. J-10
San Miguel St. K-12
Santiago St. H-10
Saranac St. H-10
Serrano Pl. H-9
Seville St. J-10
Shannon Ave. H9-H10
Shelby Dr. M-7
Shirley Ct. H-12
Shirley Dr. H-12
Sierra Madre Rd. I-12
Sierra Vista Ave. H-12
Silver Strand Blvd. K4-N5
Soista Ave. N-9
Sorra Dr. N-9
S. Barcelona St. I-12
S. Bonita St. I-12, J-12
S. Cordoba St. I-12
S. Granada Ave. I-12
S. Lemon Ave. I-10
S. McKinley Ave. H-11
Spring Lane J-12
Spring St. J-11
Spring St. I-11
Stuart Ave. H-10
Summit Ave H-12
Sunset Ave. H-12
Superior St. H-10
Sweetwater Ave. K11-L11
Sweetwater Ave. K-10
Sweetwater Ave. I-11, J-11
Sweetwater Rd. M7-M8
Switzer Dr. I-11
Tait St. J-10
Tarragona Dr. H-9
Terrace Dr. J-7
Terrace Dr. G7-H7
Toledo H-9
Tower St. H-10
Tropico Dr. I-12
Troy St. I-11
Tuna Dr. H-12
Tyler St G11-H11
Tyrone St. G-12
University Ave H9-H10
Upland St. J-12
Valencia Dr. H-9
Valencia St. I-10, J-11
Valle Vista H-12
Valley Rd M-8
Van Buren Ave. G-11
Van Ness Ave. L-8
Vigo Dr. H-9
Vinlet St. H-10, I-10
Virginian Lane H-12
Vista Ave. I-10
Vista Dr. H-12
Vista Dr. N-8
Vista Dr. J11-J12
Vista St. J-7
Vista St K-12
Vista Way M-7
Vivera Dr. H-12
Wabaruse St. G-12
Ward Rd G-7
Washington Ave. G11-G12
Washington St. I-11, J-10
Water Lane G-12
Water St. G-12
West St I-10
W. Grant St. G-11
Whitney St. G-12
Williams Ave. H-10
Willow Ave. M-7
Wilma St. M-8
Wilson St. H-12
Winton Pl. M-7
Wisconsin Ave. G-10
Wister Dr. H-12
Woodland Dr. I-11
Woodrow Ave. J-10
Wyoming Ave. G-10
Yahata St. G-12
Zemco St. J-10
Zuni Way H-12
1st Ave. M-6
24th St. L-8
30th St. M6-M7
31st St. M6-M7

CHULA VISTA
Pop. 11,081

32nd St. M-8
46th St. J-7
55th St. G8-G9
61st St. H-9
67th St. G-10
68th St. H-10
69th St. J-9
73rd St. H-10
Alpine Ave. N-8
Alvarado N-8
Ave. N-7
Bonita Rd. N-8
Brightwood Ave. N-7
C St. N7-N7
Casselman St. N-7
Cedar Ave N-7
Center St. N-7
Chula Vista Ave. N-6
Chula Vista St. N-7
Church Ave. N-7
Cypress St. N-7
D St. N-7
Davidson St. N7-N8
Delmar Ave. N-7
E St. N-7
East Park Lane N-7
Elder Ave N-7
Elm Ave. N-7
F St. N-7
Fern St. N-7
Fig Ave. N-7
Flower St. N-7
G St N-7
Garrett Ave. N-7
Glover Ave. N-7
Guava Ave. N-7
Hedge Way N-7
Hilltop Dr. N-8
Jefferson Ave. N-7
Kimball Ter. N-7
Landis Ave N-7
Madison Ave N-7
Madrona St. N-7
McIntosh St. N-7
Minot Ave. N7-N8
Monte Ave. N-7
Montebello St. N-8
National Ave. N-7
N. Delmar Ave M7-N7
Oaklawn Ave N-7
Orange Ave. N-6
Park Way N-7
Roosevelt N-8
Sea Vale St. N-7
Twin Oaks Ave N-7
Twin Oaks Cir. N-7
Vance N-8
Vista Ave. N-7
Woodlawn Ave N6-N7
1st Ave. N-8
2nd Ave. N-7
3rd Ave. N-7
4th Ave. N-7
5th Ave. N-7

CORONADO
Pop. 25,382

A Ave. J4-K4
Adella Ave. K-4
Alameda Blvd J-3
B Ave. J4-K4
Bay Cir. K-4
C Ave J4-K4
Cajon Pl. K-4
Churchill Pl. K-4
D Ave. J4-K4
E Ave. J4-K4
Encino Row K-3
F Ave. J4-K3
Flora Ave. K-4
G Ave. J4-K4
Glorietta Blvd. K-4
Guadalupe Ave K-4
H Ave. J4-K3
I Ave J4-K3
Isabella Ave. K-3
J Ave J4-K3
Jacinto K-4
Loma Ave. K-3
Margarita Ave. K-4
Maria Pl. K-4
Marina Ave. K-3
Miguel Ave. K-4
Monterey Ave. K-4
Ocean Blvd. K-3
Olive Ave. K-3
Orange Ave. K-4
Palm Ave. J-4
Park Pl. K-4
Pomona Ave. K-4
Prospect Pl. K-4
R. H. Dana Pl. K-4
San Luis Rey Ave. K-4
Soledad Pl. J-4
Tolita Ave. K-3
Vistalo Row K-4
Vista Pl. K-4
Ynez Pl. K-4
1st St. J-4
2nd St. J-4
3rd St. J-4
4th St J-4
5th St. K-4
6th St. J4-K4
7th St. J3-K4
8th St. K3-K4
9th St. K3-K4
10th St. K3-K4

LA MESA
Pop. 6,486

Acacia Ave. H-10
Adams Ave. H-10
Allison Ave. H-11
Alpine Ave. H-11
Alta Lane H-11
Amherst St. H-10
Annapolis Ave. H-10
Avocado Ave. H-12
Avon Dr. H-11
Baltimore Dr. H-11
Bancroft Dr. H-12
Barona Way H-11
Benton H-10
Berkeley Dr. H-10
Beverly Dr. H-11
Bonita Pl. H-10
Boulder Dr. H-11
Boulder Pl. H-11
Buth Lane H-10
Butte St H-11
Camelita Dr. H-10
Canterbury Dr. H-11
Carter Pl. H-11
Center St. H-11
Chevy Chase Dr. H-11
Clearview Way H-11
Colina Dr. H-11
Colony Rd. H-10
Comanche Dr. H-10
Commercial St. H-11
Cornell Ave. H-10
Cuthbertson Ave H-10
Culowee St. H-11
Cypress St. H-11
Dailey Rd. H-12
Dale Ave. H-10
Date Ave H-11
Edenvale Ave. H-11
El Cajon Blvd. H-11
El Capitan Dr. H-11
Eucalyptus Hill H-10
Fairview Ave. H-11
Fillmore Ave. H-11
Finley Ave. H-11
Fourth St. H-11
Francis Way H-10
Fresno Ave. H-11
Garfield St. H-11
Glen St H-11
Glenita Ave. H-11
Grape St. H-11
Grossmont Blvd. H-12
Gueva Ave. H-11
Guild St. H-11
Harbinson Ave. H-10
Harvard Ave. H-10
Hawley Ave. H-12
Hayes St. H-11
Hillcrest Ave. H-11
Hillside Dr. H-11
Homewood Pl. H-10
Jackson Dr. H-11
Jefferson Ave. H-11
Jessie Ave. H-10
Johnson Dr. H-12
Juliette Pl. H-10
Kemper St. H-10
La Mesa Blvd. H11-H12
Larsen Way H-11
Lee Ave. H-10
Lemon Ave. H11-H12
Lemon Cir. H-11
Lincoln St. H-11
Linden Ct. H-12
Loma Vista Dr. H-10
Madison Ave. H11-H12
Maple Ave H-10
Marie Ave. H-10
Mariposa St. H-11
Mission Belle Lane H-11
Molan Way H-12
Molly Woods Ave H-12
Normingside Dr. H-11
Murray St H-10
Muriel Dr. H-10
Nebro Dr. H-11
Nett Dr. H-10
Normal Ave H10-H11
Normandie Pl. H-10
Ohio Pl. H-10
Olive Ave. H-10
Olive Pl. H-10
Orange Ave. H-11
Orchard Ave. H-11
Orien Ave. H-10
Oxford St H-10
Palm Ave. H-11
Panorama Dr. H-11
Parks Ave. H-10
Pasadena Ave. H-11
Pine St. H-11
Pomona Ave. H-10
Princeton Ave H-10
Prospect Way H-11
Purdue Ave H-10
Quince St. H-11
Randlett Dr. H-11
Roach Dr. H-11
Rose Hedge Dr. H-11
Santiago St H-10
Schuyler Ave. H-11
Seneca Pl. H-10
Sheldon Dr. H-11
South St H-10
Spring St. H-11
Stanford Ave. H-10
Sturgess Ave. H-10
Summit Dr. H-11
Suncrest Pl. H-11
Sunrise Ave. H-11
Sunset Dr. H-10
Thorne Dr. H-10
Tia Diego Pl. H-11
Tower St. H-10
Troy Lane H-10
Tulare St. H-11
University Ave H-10
University Pl H-11
Upland St. H-11
Valle Dr. H-11
Vassar Ave. H-10
Vista Dr. H-11
Washington Ave H-11
West Point Ave H-10
Westview Dr. H-11
Williams Ave. H-10
Windsor Dr. H-11
Wood St H-12
Woodyard Ave. H-11
Yale Ave. H-10
3rd St H-11
70th St. H-10
71st St. H-10
73rd St. H-10

NATIONAL CITY
Pop. 17,654

A Ave. L6-M7
Arcadia Pl. L-8
B Ave. L6-M7
Bay Ave. L-6
C Ave. L6-M7
Cleveland Ave L6-M6
Coolidge Ave. L6-M6
Craven St. L-6
D Ave. L7-M7
Division St. K7-L7
Doyle St. L-6
E Ave. L-7
Earle Dr. L-8
Edgerton Way L-7
F Ave. L7-M7
G Ave. L7-M7
Grand Ave. L-8
Grove St
Harbison Ave. L-8
Harding Ave. M-6
Harrison Ave. L6-M6
Highland Ave L-7
Hoover Ave. L6-M6
I Ave. L7-M7
Irving Ct. M-7
J Ave. L7-M7
K Ave. L7-M7
L Ave. L7-M7
Lanoitan Ave. L-8
Laurel Ave. L-7
M Ave. L7-M7
McKinley Ave. M-6
Melrose St. L7-M7
N Ave. L7-M7
National Ave. L6-M6
Newell St. L-7
Norton Ave. L-7
O Ave. L-7
Orange St. L-7
Palm Ave. M7-L7
Palmer St. L-8
Paradise Dr. L-7
Paunace St. L-6
Pleasant Lane L-8
Prospect St. L-7
Q Ave L-7
R Ave L-7
Rachael Ave L-8
Roosevelt Ave. L6-M6
Rose Dr. M-7
Roselawn St M-7
Sanitarium Ave L-7
T Ave. L-7
Taft Ave. L6-M6
V Ave L-7
Van Ness Ave L-8
Virginia Dr. M-7
West St. L-6
Wilson Ave. M-6
1st Ave. M-6
1st St. L6-L7
2nd St. L6-L7
3rd St. L-6
4th St. L6-L7
5th St. L7-L8
6th St. L7-L8
7th St. L7-L8
8th St. L6-L7
9th St. L6-L7
10th St. L6-L7
11th St. L6-L7
12th St. L6-L7
13th St. L6-L7
14th St. L6-L7
15th St. L6-L7
16th St. L6-L8
17th St. L6-L7
18th St. L6-L8
19th St. L6-L7
20th St. L6-M6
21st St. M6-M7
22nd St. L7-M6
23rd St. M6-M7
24th St. L6-M6
25th St. M-7
26th St. M-7
27th St. M6-M7
28th St. M-7
29th St. M-7
30th St. M6-M7

SHELL

STREET MAP OF

San Diego

SCALE OF MILES

0 ½ 1

1 INCH = ABOUT SEVEN TENTHS MILES

Shell Marine Installation

COPYRIGHT BY THE H.M. GOUSHA COMPANY SAN DIEGO

PRINTED IN U.S.A.

LOMA PORTAL
MISSION HILLS
HILLCREST
U.S. MARINE CORPS
U.S. NAVAL TRAINING CENTER
RECRUIT DEPOT
SAN DIEGO MUNICIPAL AIRPORT LINDBERGH FIELD
North San Diego Bay
Float Senior School
Southwestern Yacht Club
Municipal Seaplane Landing
Civic Center
Navy Public Works Dept.
Municipal Pier No. 1
Broadway Pier
U.S. Naval Pier
U.S. Naval Supply Depot
G Street Mole Pier
Union Depot
Plaza
Plaza De Pantoja
Police Headquarters
Star of India
U.S. Navy Aviation Field
San Diego Rowing Club
Glacier Gardens
Shelter Island
NORTH ISLAND
U.S. NAVAL AIR STATION SAN DIEGO
Coronado Country Club
CORONADO
Surf Bathing Beach
Coronado Yacht Club
Glorietta Bay
Breakwater
Coronado Beach (Surf Bathing)
Coronado Beach
AMPHIBIOUS BASE
U.S. Naval Hospital
The Stadium
Balboa Park
Municipal Golf Course
Club House
GOLDEN HILL
Golden Hill Park
Playground
Memorial Park
Franklin Park
Spreckels Organ Pavilion
Cabrillo Bridge
El Prado
Laurel Drive
Florida Drive
Pershing Drive
Cabrillo Freeway
Harbor Drive
Pacific Highway
Rosecrans St.
Barnett Ave.
Sunset Cliffs Blvd.
Scott St.
Ocean View Blvd.
Imperial Ave.
Commercial St.
Main St.
Colton Ave.
National Ave.
Newton Ave.
Logan Ave.
Market St.
Broadway
Ash St.
Beech St.
Cedar St.
Date St.
Grape St.
Ivy
Laurel St.
Maple St.
Palm St.
Quince St.
Redwood St.
Upas St.
Walnut Ave.
Hawthorn St.
Fir St.
Elm St.
Juniper St.
Kalmia St.
Nutmeg St.
Olive St.
Robinson Ave.
Pennsylvania Ave.
Lincoln Ave.
Ivy Lane
Fern St.
Quince St.
Date St.
Grape St.
Ash St.
Beech St.
Cedar St.
Elm St.
Fir St.
Juniper St.
Kalmia St.
Nutmeg St.
Olive St.
Palm St.
Quince St.
Redwood St.
Upas St.
Walnut Ave.
Hawthorn St.
Ivy
Laurel St.
Maple

FOR CONTINUATION OF STREETS SEE REVERSE SIDE

UNIVERSITY HEIGHTS
NORMAL HEIGHTS
TALMADGE
COLLEGE HEIGHTS
HILLCREST
NORTH PARK
CITY HEIGHTS
OAK PARK
Balboa Park
Balboa Park Municipal Golf Course Club House
U.S. Naval Hospital
The Stadium
SOUTH PARK
MARILOU PARK
SAN DIEGO COUNTY
GOLDEN HILL
Mt. Hope Cemetery
Greenwood Cemetery
Mountain View Park
LOGAN HEIGHTS
U.S. NAVAL STATION
NATIONAL CITY
PARADISE HILLS
LINCOLN ACRES
CHULA VISTA
National City Airport
Santa Fe R.R. Station
28th St. Mole
Paradise Valley Sanitarium
Memorial Park
Franklin Park
Grant Hill Park
Mountain View Park
Golden Hill Playground
Playground
Tennis Courts
Catholic Cemetery
Golf Course
Municipal Golf Course Club House
Estrella Pl.
Azalea Pl.
Hollywood Park
Radio Station
Radio Drive
Glen Road
Broadway
Wunderlin Ave.
Brooklyn Ave.
Benson Ave.
Sullivan Ave.
Detroit Ave.
Division St.
Paradise Blvd.
Federal Blvd.
Euclid Ave.
Market St.
Imperial Ave.
Commercial St.
Ocean View Blvd.
Harbor Drive
Pacific Highway
Sweetwater River
Bay
South
San Diego
To Tijuana
N
S
E
W
SHELL
8:55 PM

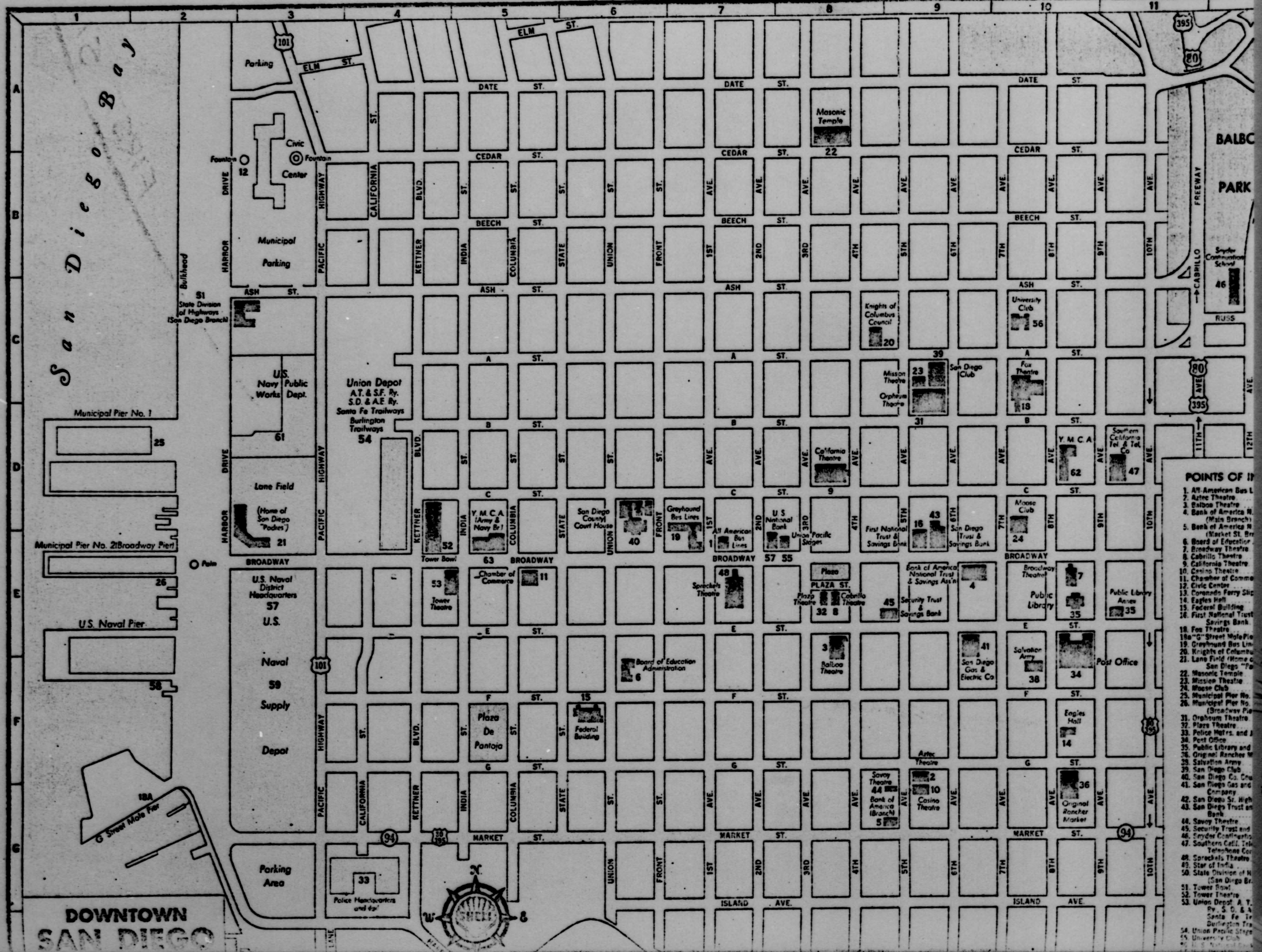

POINTS OF I

1. All-American Bus L
2. Aztec Theatre
3. Balboa Theatre
4. Bank of America N (Main Branch)
5. Bank of America N (Market St. Br
6. Board of Education
7. Broadway Theatre
8. Cabrillo Theatre
9. California Theatre
10. Casino Theatre
11. Chamber of Comme
12. Civic Center
13. Coronado Ferry Sta
14. Eagles Hall
15. Federal Building
16. First National Trust Savings Bank
17. Fox Theatre
18a. "G" Street Mole Pie
19. Greyhound Bus Lin
20. Knights of Columbu
21. Lane Field (Home o San Diego "Pa
22. Masonic Temple
23. Mission Theatre
24. Moose Club
25. Municipal Pier No.
26. Municipal Pier No. (Broadway Pie
31. Orpheum Theatre
32. Plaza Theatre
33. Police Hdtrs. and J
34. Post Office
35. Public Library and
36. Original Rancher M
38. Salvation Army
39. San Diego Club
40. San Diego Co. Cru
41. San Diego Gas and Company
42. San Diego Sr. High
43. San Diego Trust an Bank
44. Savoy Theatre
45. Security Trust and
46. Snyder Continuatio
47. Southern Calif. Tel. Telephone Co
48. Sprockels Theatre
49. Star of India
50. State Division of H (San Diego Br
51. Tower Bowl
52. Tower Theatre
53. Union Depot A. T. Ry., S. D. & A Santa Fe Tr Burlington Tra
54. Union Pacific Stage
55. University Club

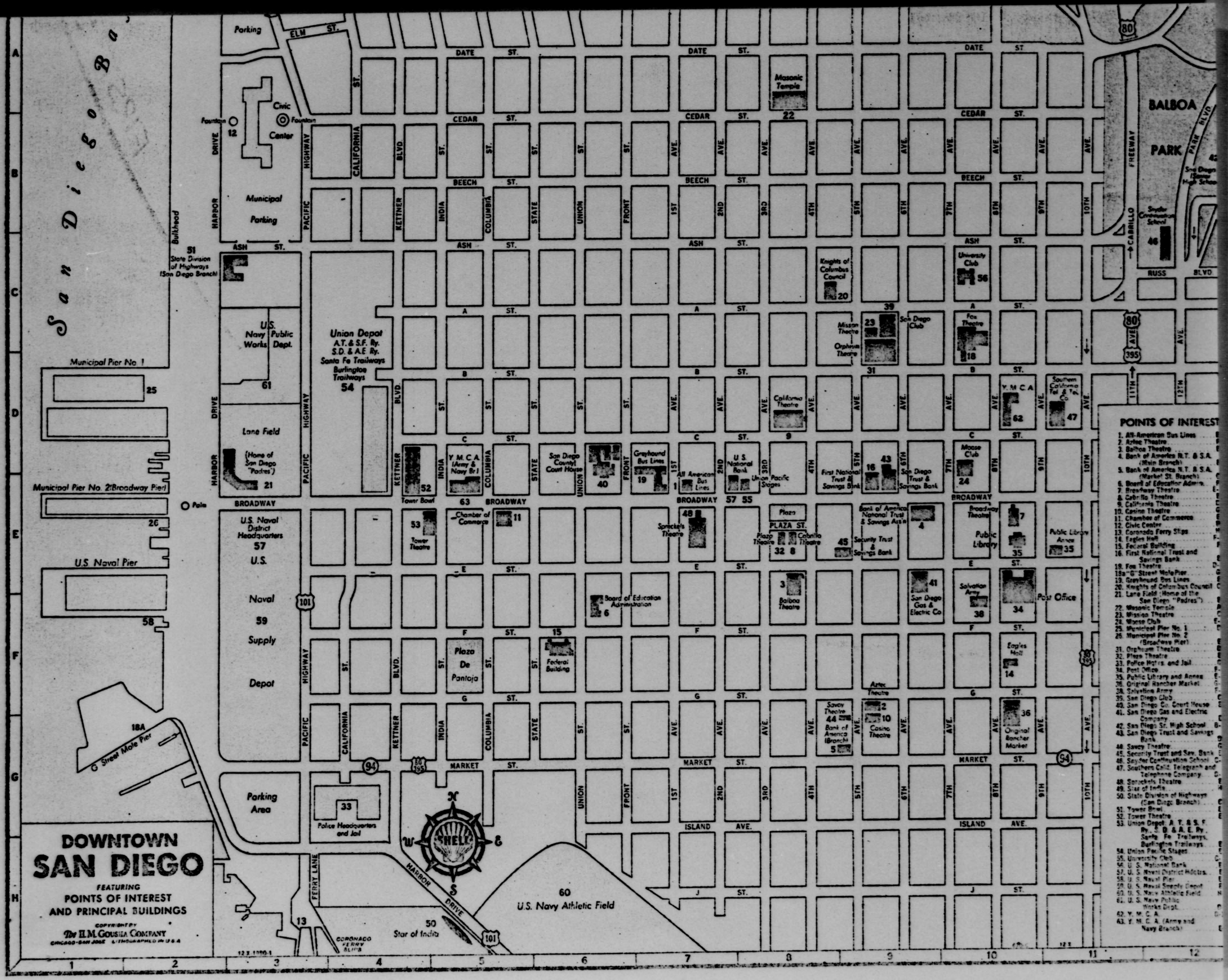
DOWNTOWN
SAN DIEGO
FEATURING
POINTS OF INTEREST
AND PRINCIPAL BUILDINGS
COPYRIGHT BY
The H.M. Gousha Company
CHICAGO-SAN JOSE LITHOGRAPHED IN U.S.A.
San Diego Bay
Municipal Pier No. 1
Municipal Pier No. 2 (Broadway Pier)
U.S. Naval Pier
G Street Mole Pier
Municipal Parking
Civic Center
Fountain
Parking
Bulkhead
State Division of Highways (San Diego Branch)
U.S. Navy Public Works Dept.
Lane Field
(Home of San Diego "Padres")
Union Depot
A.T. & S.F. Ry.
S.D. & A.E. Ry.
Santa Fe Trailways
Burlington Trailways
U.S. Naval District Headquarters
U.S. Naval Supply Depot
Parking Area
Police Headquarters and Jail
Tower Bowl
Tower Theatre
Chamber of Commerce
Y.M.C.A. (Army & Navy Br.)
San Diego County Court House
Greyhound Bus Lines
All American Bus Lines
U.S. National Bank
Union Pacific Stages
Masonic Temple
Knights of Columbus Council
Mission Theatre
Orpheum Theatre
San Diego Club
University Club
Fox Theatre
California Theatre
First National Trust & Savings Bank
San Diego Trust & Savings Bank
Moose Club
Y.M.C.A.
Southern California Tel. & Tel. Co.
Sprockels Theatre
Plaza Theatre
Cabrillo Theatre
Bank of America National Trust & Savings Ass'n
Security Trust & Savings Bank
Broadway Theatre
Public Library
Public Library Annex
Board of Education Administration
Balboa Theatre
San Diego Gas & Electric Co.
Salvation Army
Post Office
Plaza De Pantoja
Federal Building
Eagles Hall
Aztec Theatre
Savoy Theatre
Bank of America (Branch)
Casino Theatre
Original Rancher Market
Snyder Continuation School
BALBOA PARK
U.S. Navy Athletic Field
Star of India
Coronado Ferry Slips
Harbor Drive
Ferry Lane
Broadway
Market St.
Island Ave.
Plaza St.
Cabrillo Freeway
Russ Blvd.
Pacific Highway
California Blvd.
Kettner Blvd.
Indian Blvd.
Columbia St.
State St.
Union St.
Front St.
1st Ave.
2nd Ave.
3rd Ave.
4th Ave.
5th Ave.
6th Ave.
7th Ave.
8th Ave.
9th Ave.
10th Ave.
11th Ave.
12th Ave.
Harbor Drive
Palm
Elm St.
Date St.
Cedar St.
Beech St.
Ash St.
A St.
B St.
C St.
E St.
F St.
G St.
J St.
Park Blvd.
Sea Diego (Senior High School)
POINTS OF INTEREST
1. All-American Bus Lines
2. Aztec Theatre
3. Balboa Theatre
4. Bank of America N.T. & S.A. (Main Branch)
5. Bank of America N.T. & S.A. (Market St. Branch)
6. Board of Education Admin.
7. Broadway Theatre
8. Cabrillo Theatre
9. California Theatre
10. Casino Theatre
11. Chamber of Commerce
12. Civic Center
13. Coronado Ferry Slips
14. Eagles Hall
15. Federal Building
16. First National Trust and Savings Bank
18. Fox Theatre
18a "G" Street Mole Pier
19. Greyhound Bus Lines
20. Knights of Columbus Council
21. Lane Field (Home of the San Diego "Padres")
22. Masonic Temple
23. Mission Theatre
24. Moose Club
25. Municipal Pier No. 1
26. Municipal Pier No. 2 (Broadway Pier)
31. Orpheum Theatre
32. Plaza Theatre
33. Police Hqtrs. and Jail
34. Post Office
35. Public Library and Annex
36. Original Rancher Market
38. Salvation Army
39. San Diego Club
40. San Diego Co. Court House
41. San Diego Gas and Electric Company
42. San Diego Sr. High School
43. San Diego Trust and Savings Bank
44. Savoy Theatre
45. Security Trust and Sav. Bank
46. Snyder Continuation School
47. Southern Calif. Telegraph and Telephone Company
48. Sprockels Theatre
49. Star of India
50. State Division of Highways (San Diego Branch)
51. Tower Bowl
52. Tower Theatre
53. Union Depot: A. T. & S. F. Ry., S. D. & A. E. Ry., Santa Fe Trailways, Burlington Trailways
54. Union Pacific Stages
55. University Club
56. U. S. National Bank
57. U. S. Naval District Hdqtrs.
58. U. S. Naval Pier
59. U. S. Naval Supply Depot
60. U. S. Navy Athletic Field
61. U. S. Navy Public Works Dept.
62. Y. M. C. A.
63. Y. M. C. A. (Army and Navy Branch)

9 10 11 12

G H I J K L

Murray Reservoir

San Diego State College Stadium

COLLEGE HEIGHTS

LEMONGROVE

LA MESA

SPRING VALLEY

ENCANTO

PRESA

Mt. Helix Reservoir

Outdoor Amphitheatre

Eucalyptus Reservoir

La Mesa Golf and Country Club

Naval Radio Station Chollas Heights

Chollas Heights Reservoir

SWEETWATER RESERVOIR

La Presa Airport

FOR CONTINUATION OF STREETS SEE REVERSE SIDE

STREET MAP OF

San Dieg

(Eastern Sectio

Scale: Same as Main Map

For index to streets see revers



STREET MAP OF

San Diego

(Eastern Section)

Scale: Same as Main Map.

For index to streets see reverse side.

COPYRIGHT BY
The H. M. Gousha Company
CHICAGO-SAN JOSE LITHOGRAPHED IN U.S.A.

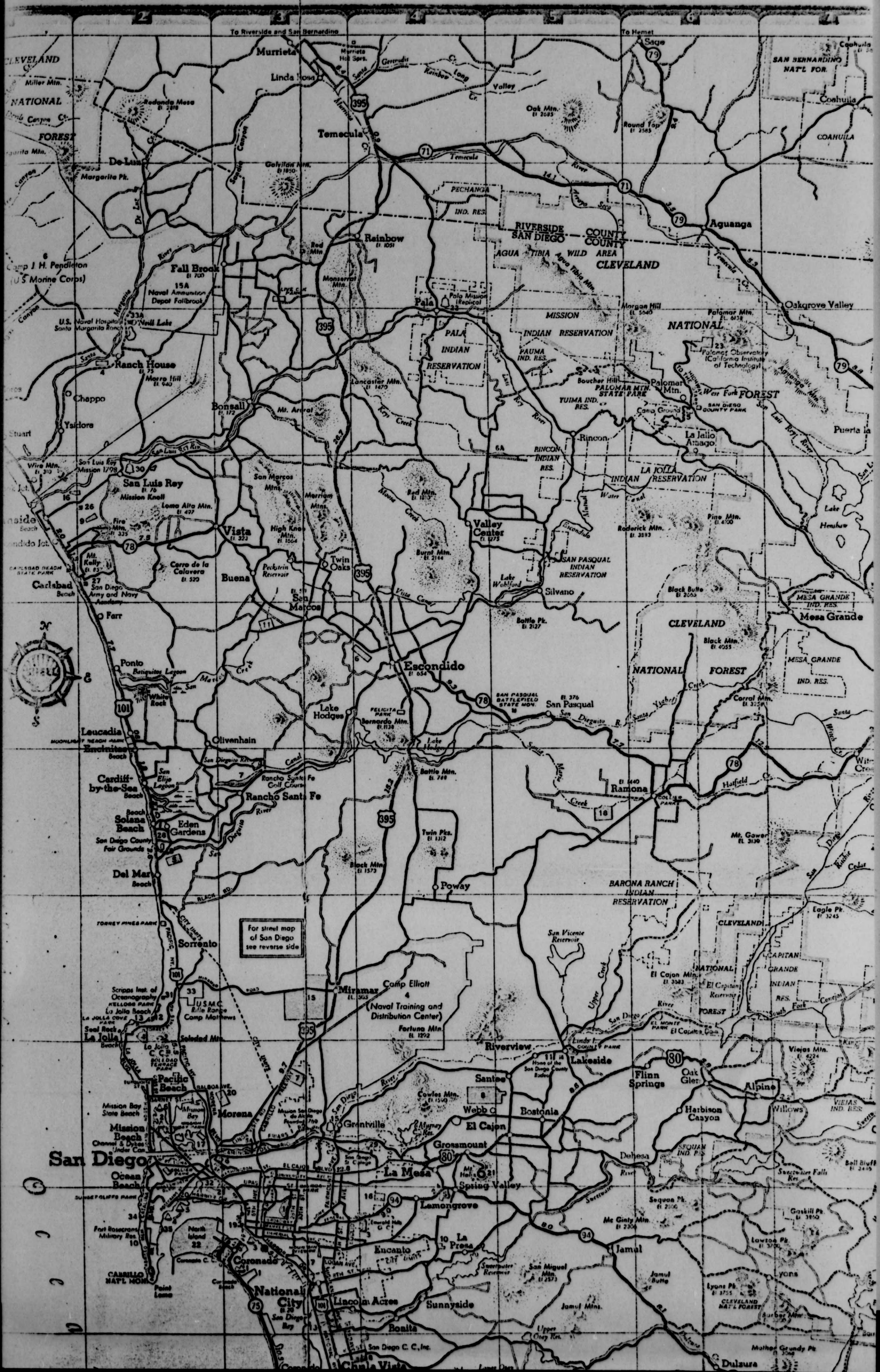
2
3
4
5
6
7
To Riverside and San Bernardino
To Hemet
Murrieta
Murrieta Hot Spgs.
Linda Rosa
Gertrudis Cr.
Rainbow Long Cr.
Valley Cr.
Sage
79
Coahuila
SAN BERNARDINO NAT'L FOR.
Coahuila
COAHUILA
CLEVELAND NATIONAL FOREST
Miller Mtn.
Redondo Mesa El 2818
Oak Mtn. El 2685
Round Top El 2585
Temecula
Temecula Cr.
71
Temecula River
14.1
De Luz
Sandia Canyon
Golfvitan Mtn. El 1850
Margarita Pk.
Margarita Mtn.
De Luz Canyon
PECHANGA IND. RES.
Arroyo Seco
3.5
Aguanga
RIVERSIDE COUNTY
SAN DIEGO COUNTY
AGUA TIBIA WILD AREA
Agua Tibia Mtn.
Rainbow El 1051
Red Mtn.
Monserrat Mtn.
Fall Brook El 700
15A Naval Ammunition Depot Fallbrook
Camp J H. Pendleton (U S Marine Corps)
Live Oak Canyon
Margarita Canyon
U.S. Naval Hospital Santa Margarita Ranch
33A O'Neill Lake
Pala
Pala Mission (Replica)
23
MISSION INDIAN RESERVATION
PALA INDIAN RESERVATION
PAUMA IND. RES.
San Luis Rey River
Morgan Hill El 5640
Palomar Mtn. El. 6138
NATIONAL FOREST
23 Palomar Observatory (California Institute of Technology)
Oakgrove Valley
79
9.8
Aguanga Mtn.
Ranch House El. 75
Morro Hill El 940
Santa
4
Chappo
Ysidora
Stuart
Bonsall El. 172
Lancaster Mtn. El 1470
Keys Creek
Mt. Arrival
26.7
Boucher Hill
PALOMAR MTN. STATE PARK
Palomar Mtn.
YUIMA IND. RES.
West Fork
FOREST
SAN DIEGO COUNTY PARK
Camp Ground
San Luis Rey River
Puerta la
Rincon
La Jolla Amago
6A
RINCON INDIAN RES.
LA JOLLA INDIAN RESERVATION
Wire Mtn. El. 310
San Luis Rey Mission 1798
30
San Luis Rey El. 76
Mission Knoll
San Marcos Mtns.
Merriam Mtns.
Moosa Creek
Red Mtn. El 1810
Water Canal
Lake Henshaw
16
26
9
Loma Alta Mtn. El 497
Fire Mtn. El 335
Vista El 323
High Knob Mtn. El 1664
Valley Center El 1275
Escondido
Roderick Mtn. El 3893
Pine Mtn. El 4700
20
78
7.8
Mt. Kelly El 837
Cerro de la Calavera El 520
Twin Oaks
Burnt Mtn. El 2144
SAN PASQUAL INDIAN RESERVATION
CARLSBAD BEACH STATE PARK
Carlsbad Beach
27 San Diego Army and Navy Academy
Buena
Peckstein Reservoir
Lake Wohlford
Silvano
Black Butte El 2663
MESA GRANDE IND. RES.
Mesa Grande
Farr
San Marcos
Vista Canal
Bottle Pk. El 2127
CLEVELAND NATIONAL FOREST
Black Mtn. El 4053
Ponto
Batiquitos Lagoon
San Marcos Creek
White Rock
Lake Hodges
FELICITA PARK
Bernardo Mtn. El 1138
Escondido El 654
SAN PASQUAL BATTLEFIELD STATE MON.
El 376
San Pasqual
San Dieguito R.
Santa Ysabel Creek
Corral Mtn. El 3259
Santa Ysabel
Witch Cr.
101
Leucadia
MOONLIGHT BEACH PARK
Encinitas Beach
Olivenhain
San Dieguito River
Canal
Rancho Santa Fe Golf Course
Rancho Santa Fe
Battle Mtn. El. 788
El 1440
Ramona
COLLINS PARK
Hatfield Cr.
Cardiff-by-the-Sea Beach
San Elijo Lagoon
7
Beach
Solana Beach
Eden Gardens
San Diego County Fair Grounds
28
Del Mar Beach
Twin Pks. El 1312
Black Mtn. El 1573
Poway
Mt. Gower El 3130
San Dieguito River
Cedar
BARONA RANCH INDIAN RESERVATION
BLACK RD.
TORREY PINES PARK
CITY LIMITS
PACIFIC HWY.
Sorrento
For street map of San Diego see reverse side
San Vicente Reservoir
Eagle Pk. El 3245
CLEVELAND
CAPITAN GRANDE INDIAN RES.
Creek
El Cajon Mtn. El 3583
El Capitan Reservoir
Scripps Inst. of Oceanography
KELLOGG PARK
La Jolla Beach
LA JOLLA COVE PARK
Seal Rock
La Jolla Beach
U.S.M.C. Rifle Range Camp Matthews
Soledad Mtn.
La Jolla C.C.
BOLEDAD TERRACE PARK
Camp Elliott (Naval Training and Distribution Center)
Miramar El. 505
Fortuna Mtn. El 1292
Riverview
Lakeside
Home of the San Diego County Rodeo
Viejas Mtn. El 4224
Flinn Springs
Oak Glen
Alpine
Harbison Canyon
Willows
VIEJAS IND. RES.
Pacific Beach
BALBOA AVE.
Mission Bay State Beach
Mission Bay
Morena
Mission Beach
Channel & Dykes Under Con.
Santee
Cowles Mtn. El 1590
Webb
Bostonia
El Cajon
Grantville
Murray Res.
Grossmount
SEQUAN IND. RES.
Dehesa
San Diego
Ocean Beach
SUNSET CLIFFS PARK
La Mesa
Mt. Helix 621
Spring Valley
Lemongrove
Sweetwater Falls Res.
Ball Bluff El 3410
Sweetwater River
Sequan Pk. El 2950
Gaskill Pk. El 3950
Mc Ginty Mtn. El 2304
Lowtop Pk. El 3700
Fort Rosecrans Military Res.
North Island
Coronado
Encanto
La Presa
Jamul
Sweetwater Reservoir
San Miguel Mtn. El 2573
Jamul Butte
Lyons
Lyons Pk. El 3755
CLEVELAND NAT'L FOREST
Barber Mtn.
CABRILLO NAT'L MON.
Point Loma
National City
Lincoln Acres
Sunnyside
Jamul Mtns.
Upper Otay Res.
Bonita
San Diego C. C., Inc.
Chula Vista
Dulzura
Mother Grundy Pk.

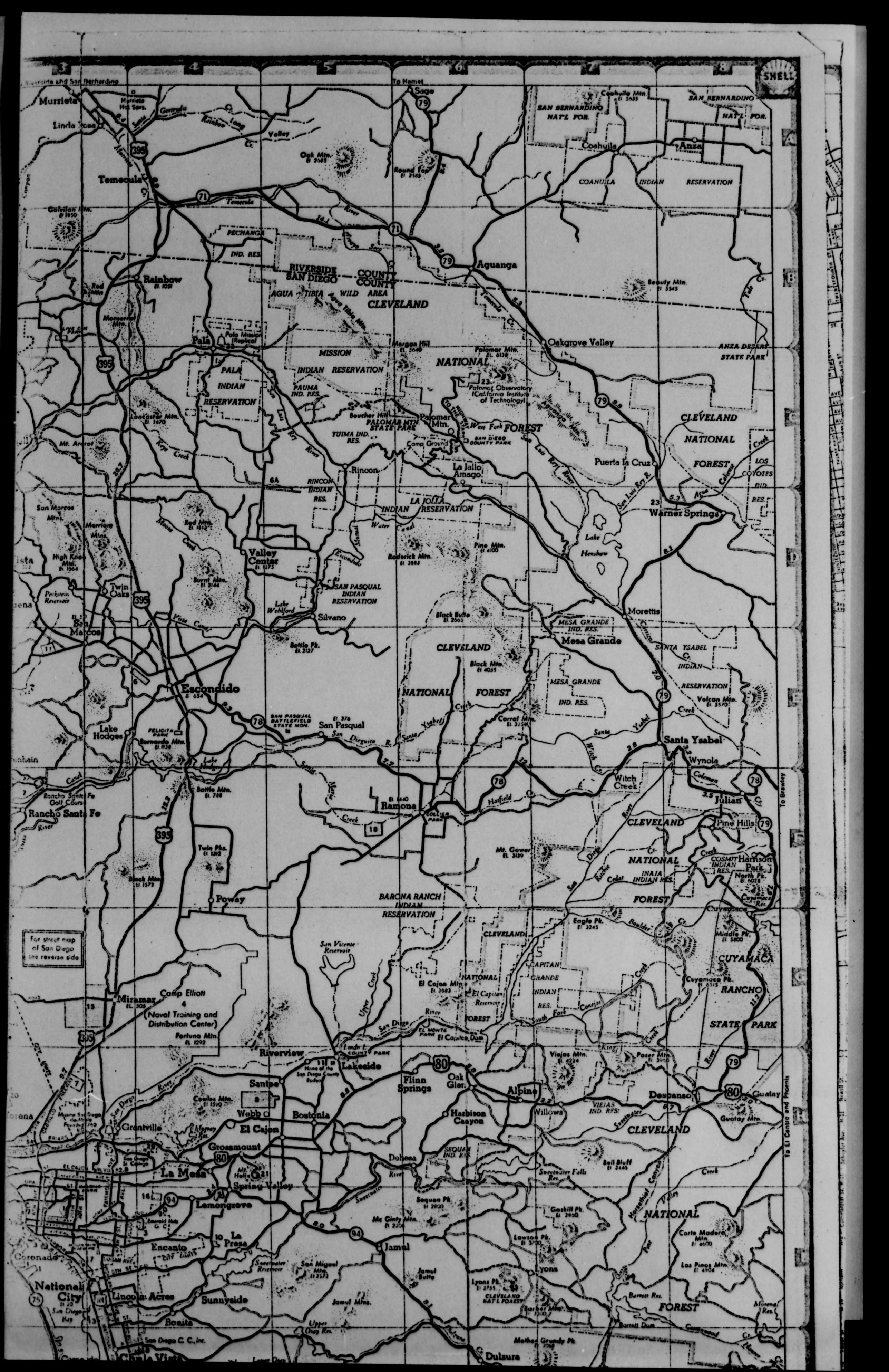
SHELL
3
4
5
6
7
8
Riverside and San Bernardino
To Hemet
Murrieta
Murrieta Hot Spgs.
Gertrudis Cr.
Rainbow Long Cr.
Linda Rosa
Valley Cr.
Sage
79
Coahuila Mtn. El 5635
SAN BERNARDINO NAT'L FOR.
SAN BERNARDINO NAT'L FOR.
Coahuila
Anza
395
Oak Mtn. El 2585
Round Top El 2585
Temecula
Murrieta Cr.
71
Temecula River
14.1
COAHUILA INDIAN RESERVATION
Calvitan Mtn. El 1050
PECHANGA IND. RES.
Aguanga Cr.
3.5
79
Aguanga
RIVERSIDE COUNTY
SAN DIEGO COUNTY
AGUA TIBIA WILD AREA
CLEVELAND
Rainbow El. 1051
Red Mtn.
Monserrat Mtn.
Pala
Pala Mission (Replica)
23
Morgan Hill El. 5040
Palomar Mtn. El. 6138
NATIONAL
MISSION INDIAN RESERVATION
PALA INDIAN RESERVATION
PAUMA IND. RES.
23
Palomar Observatory (California Institute of Technology)
Oakgrove Valley
ANZA DESERT STATE PARK
79
8.9
Lancaster Mtn. El. 1470
Boucher Hill
PALOMAR MTN. STATE PARK
Palomar Mtn.
West Fork
FOREST
YUIMA IND. RES.
Como Ground
SAN DIEGO COUNTY PARK
CLEVELAND NATIONAL FOREST
Mt. Arroyal
Rincon
La Jolla Amago
Puerta la Cruz
Creek
LOS COYOTES IND. RES.
6A
RINCON INDIAN RES.
LA JOLLA INDIAN RESERVATION
Warner Springs
San Marcos Mtn.
Merriam Mtns.
Red Mtn. El 1810
Water Canal
Pine Mtn. El 4100
Lake Henshaw
8.1
High Knob Mtn. El 1964
Valley Center El 1275
Roderick Mtn. El 3983
Twin Oaks
Burnt Mtn. El 2144
SAN PASQUAL INDIAN RESERVATION
Lake Wohlford
Silvano
Morettis
Black Butte El 2665
MESA GRANDE IND. RES.
Mesa Grande
Vista Canal
Bottle Pk. El 2127
CLEVELAND
Black Mtn. El 4055
SANTA YSABEL Cr. INDIAN RESERVATION
Volcan Mtn. El 5570
Escondido El 654
NATIONAL FOREST
MESA GRANDE IND. RES.
Lake Hodges
SAN PASQUAL BATTLEFIELD STATE MON.
San Pasqual El 376
Correl Mtn. El 3250
Santa Ysabel
Wynola
Bernardo Mtn. El 1138
Battle Mtn. El. 788
Witch Creek
Coleman
Rancho Santa Fe Golf Cours
Rancho Santa Fe
Ramona El 1440
COLLIER PARK
Julian
To Brawley
Twin Pks. El 1312
Black Mtn. El 1573
Poway
Mt. Gower El 3130
Pine Hills
79
COSMIT INDIAN RES.
Harrison Park
North Pk. El 6028
INAJA INDIAN RES.
BARONA RANCH INDIAN RESERVATION
FOREST
Cuyamaca
Eagle Pk. El 3245
Middle Pk. El 5800
San Vicente Reservoir
CLEVELAND
CAPITAN GRANDE INDIAN RES.
CUYAMACA RANCHO STATE PARK
Cuyamaca Pk. El 6515
El Cajon Mtn. El 3683
NATIONAL FOREST
Miramar El. 505
Camp Elliott (Naval Training and Distribution Center)
Fortuna Mtn. El 1292
Riverview
Lakeside
Viejas Mtn. El 4224
Poser Mtn. El 3960
Santee
Flinn Springs
Oak Glen
Alpine
Descanso
Guatay
Guatay Mtn.
Cowles Mtn. El 1590
Webb
Bostonia
Harbison Canyon
Willows
VIEJAS IND. RES.
Grantville
El Cajon
CLEVELAND
Grossmount
Dehesa
SEQUAN IND. RES.
Bell Bluff El 3440
La Mesa
Mt. Helix
Spring Valley
Sweetwater Falls Res.
Lemongrove
Sequan Pk. El 2800
Gaskill Pk. El 3950
NATIONAL
Mc Ginty Mtn. El 2204
Corte Madera Mtn. El 4600
Encanto
La Presa
Jamul
Lawson Pk. El 3700
Coronado
Sweetwater Reservoir
San Miguel Mtn. El 2573
Jamul Butte
Lyons
Los Pinos Mtn. El 4906
National City
Lincoln Acres
Sunnyside
Lyons Pk. El 3755
Barrett Res.
Jamul Mtns.
CLEVELAND NAT'L FOREST
Barrett Dam
FOREST
Morena Res.
Bonita
Upper Otay Res.
Mother Grundy Pk. El 3068
San Diego C. C., Inc.
Dulzura
For street map of San Diego see reverse side

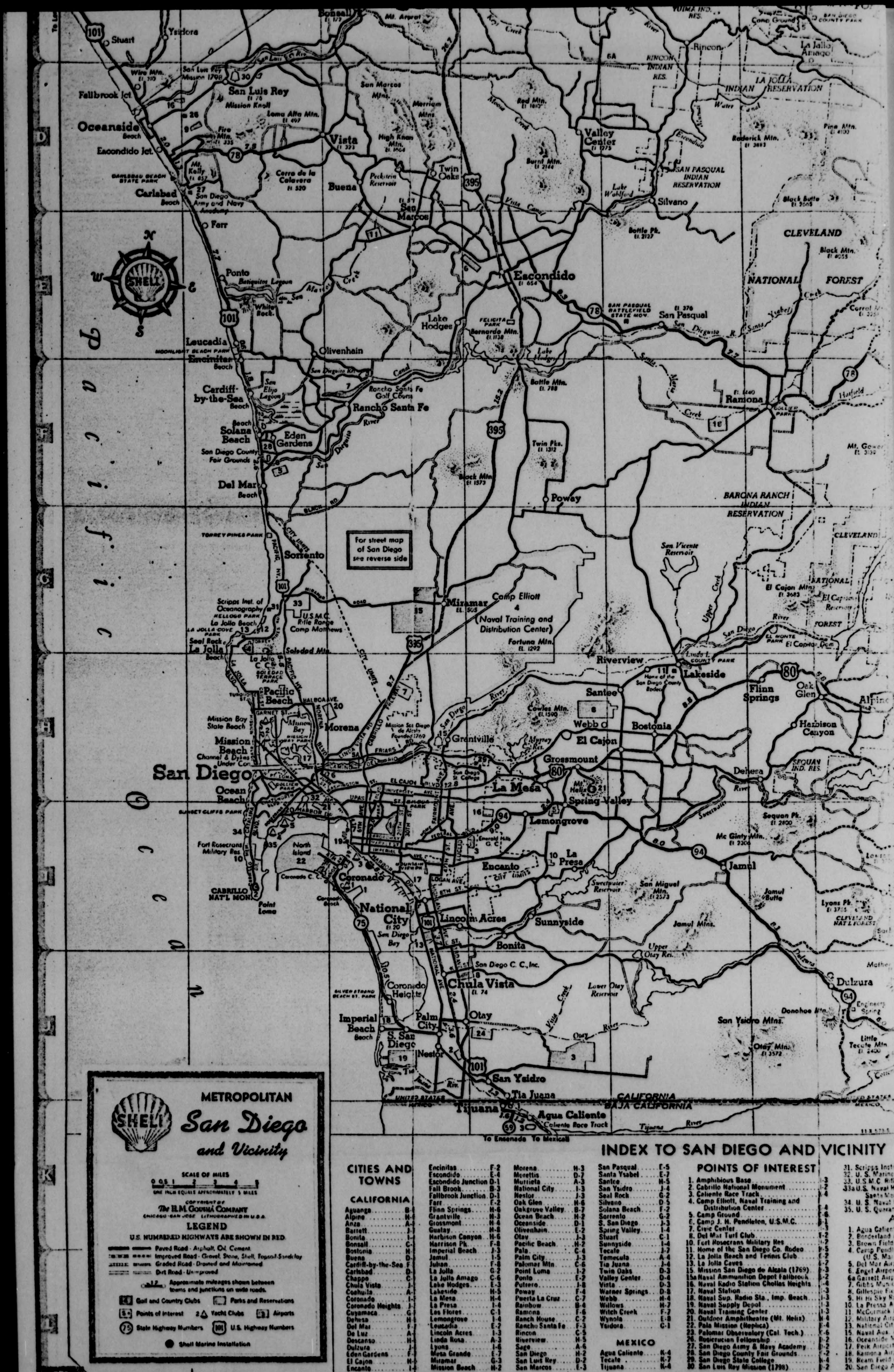

METROPOLITAN San Diego and Vicinity

SCALE OF MILES

0 0.5 1 2 3 4 5

ONE INCH EQUALS APPROXIMATELY 5 MILES

COPYRIGHT BY
The H.M. Gousha Company
CHICAGO · SAN JOSE · LITHOGRAPHED IN U.S.A.

LEGEND

U.S. NUMBERED HIGHWAYS ARE SHOWN IN RED

- Paved Road - Asphalt, Oil, Cement
- Improved Road - Gravel, Stone, Shell, Topsoil-Sandclay
- Graded Road - Drained and Maintained
- Dirt Road - Unimproved
- 12 Approximate mileages shown between towns and junctions on wide roads.
- Golf and Country Clubs
- Parks and Reservations
- Points of interest
- Yacht Clubs
- Airports
- State Highway Numbers
- U.S. Highway Numbers
- Shell Marine Installation

INDEX TO SAN DIEGO AND VICINITY

CITIES AND TOWNS

CALIFORNIA

Aguanga	B-6	Encinitas	F-2	Morena	H-3	San Pasqual	E-5
Alpine	H-6	Escondido	E-4	Morettis	D-7	Santa Ysabel	E-7
Anza	A-6	Escondido Junction	D-1	Murrieta	A-3	Santee	H-5
Barrett	J-6	Fall Brook	B-3	National City	I-3	San Ysidro	J-4
Bonita	I-4	Fallbrook Junction	D-1	Nestor	J-3	Seal Rock	G-2
Bonsall	C-3	Farr	F-2	Oak Glen	H-6	Silvano	D-5
Bostonia	H-5	Flinn Springs	H-6	Oakgrove Valley	B-7	Solana Beach	F-2
Buena	D-3	Grantville	H-3	Ocean Beach	H-2	Sorrento	G-2
Cardiff-by-the-Sea	F-2	Grossmont	H-4	Oceanside	D-1	S. San Diego	J-3
Carlsbad	D-1	Guatay	H-8	Olivenhain	E-2	Spring Valley	I-4
Chappo	C-6	Harbison Canyon	H-6	Otay	J-3	Stuart	C-1
Chula Vista	J-4	Harrison Pk.	F-8	Pacific Beach	H-2	Sunnyside	I-4
Coahuila	A-7	Imperial Beach	J-3	Pala	C-4	Tecate	J-7
Coronado	I-2	Jamul	I-5	Palm City	J-3	Temecula	A-4
Coronado Heights	J-2	Julian	F-8	Palomar Mtn.	C-6	Tia Juana	J-4
Cuyamaca	G-8	La Jolla	G-2	Point Loma	I-2	Twin Oaks	D-3
Dehesa	H-5	La Jolla Amago	C-6	Ponto	E-2	Valley Center	D-4
Del Mar	F-2	Lake Hodges	E-3	Potrero	J-8	Vista	D-3
De Luz	A-4	Lakeside	H-5	Poway	F-4	Warner Springs	D-8
Descanso	H-8	La Mesa	H-4	Puerta La Cruz	C-7	Webb	H-4
Dulzura	J-6	La Presa	I-4	Rainbow	B-4	Willows	H-7
Eden Gardens	F-4	Las Flores	C-1	Ramona	F-6	Witch Creek	F-7
El Cajon	H-5	Lemongrove	I-4	Ranch House	C-2	Wynola	E-8
Encanto	I-4	Leucadia	E-2	Rancho Santa Fe	F-3	Ysidora	C-1
		Lincoln Acres	I-3	Rincon	C-5		
		Linda Rosa	A-3	Riverview	H-5		
		Lyons	I-6	Sage	A-6		
		Mesa Grande	E-7	San Diego	H-2		
		Miramar	G-3	San Luis Rey	D-2		
		Mission Beach	H-2	San Marcos	E-3		

MEXICO

Agua Caliente	K-4
Tecate	K-7
Tijuana	K-4

POINTS OF INTEREST

1. Amphibious Base	I-3
2. Cabrillo National Monument	I-2
3. Caliente Race Track	K-4
4. Camp Elliott, Naval Training and Distribution Center	G-4
5. Camp Ground	F-6
6. Camp J. H. Pendleton, U.S.M.C.	B-1
7. Civic Center	I-3
8. Del Mar Turf Club	F-2
10. Fort Rosecrans Military Res	I-2
11. Home of the San Diego Co. Rodeo	H-5
12. La Jolla Beach and Tennis Club	G-2
13. La Jolla Caves	G-2
15. Mission San Diego de Alcala (1769)	J-3
15a Naval Ammunition Depot Fallbrook	B-2
16. Naval Radio Station Cholias Heights	J-4
17. Naval Station	I-3
18. Naval Sup. Radio Sta., Imp. Beach	I-3
19. Naval Supply Depot	I-3
20. Naval Training Center	I-3
21. Outdoor Amphitheatre (Mt. Helix)	H-4
22. Pala Mission (Replica)	C-4
23. Palomar Observatory (Cal. Tech.)	F-6
26. Rosicrucian Fellowship	D-2
27. San Diego Army & Navy Academy	D-2
28. San Diego County Fair Grounds	F-2
29. San Diego State College	H-4
30. San Luis Rey Mission (1798)	D-2
31. Scripps Institute	
32. U. S. Marine C	
33. U.S.M.C. Rifle R	
33a U.S. Naval H Santa Marg	
34. U. S. Naval Ho	
35. U. S. Quarantin	

AIR

1. Agua Caliente	
2. Borderland A	
3. Brown Field	
4. Camp Pendlet (U.S. Marine	
5. Del Mar Airp	
6. Engel Airport	
6a Garrett Airpo	
7. Gibbs Mun	
8. Gillespie Fiel	
9. Hi Hi Sky Ran	
10. La Presa Air	
11. McCormick F	
12. Military Airp	
13. National City	
15. Naval Aux. Air	
16. Oceanside Mu	
17. Polk Airport	
18. Ramona Airp	
19. Ream Field	
20. San Diego Air	

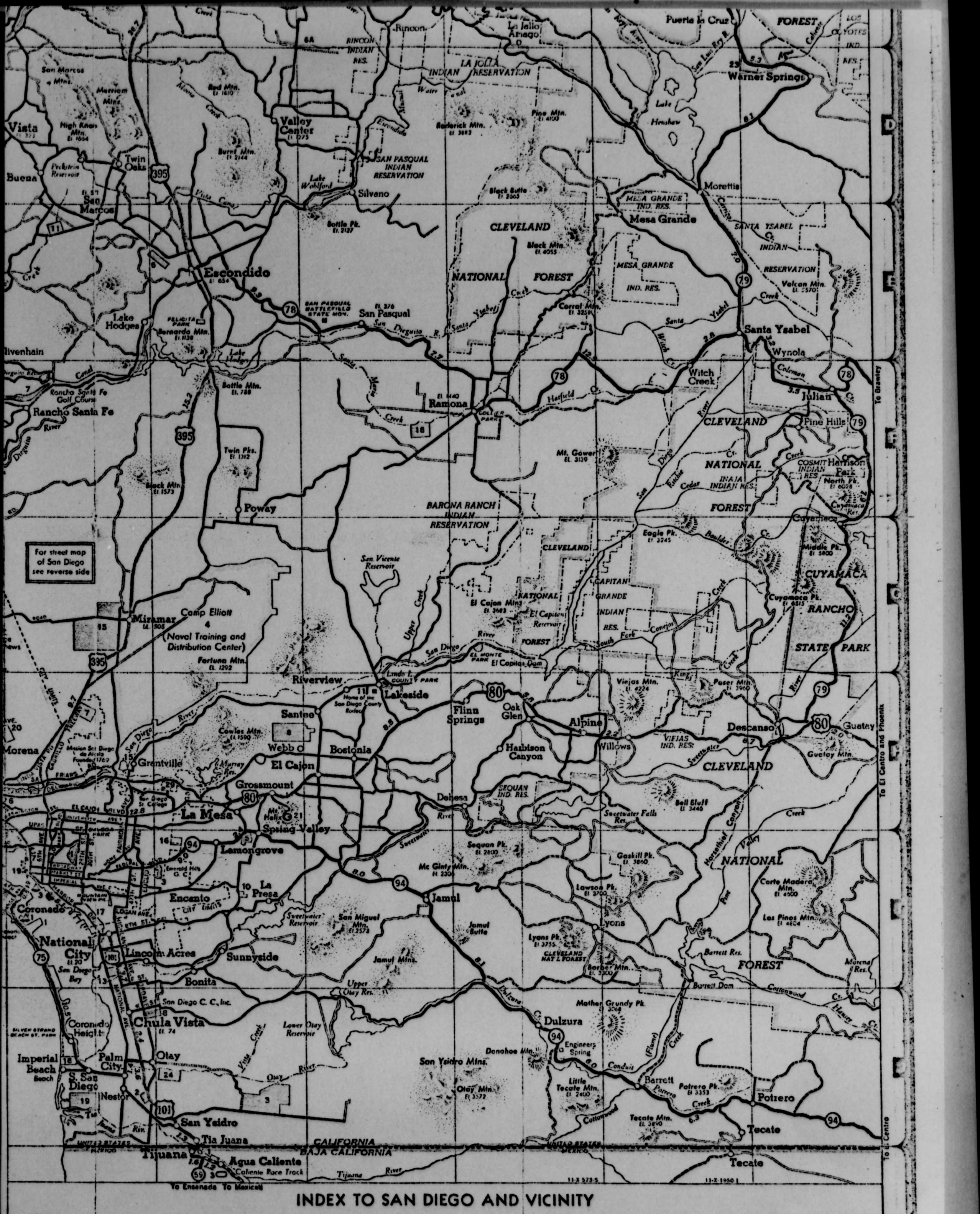

INDEX TO SAN DIEGO AND VICINITY

CITIES AND TOWNS

CALIFORNIA

Aguanga B-6
Alpine H-6
Anza A-5
Barrett J-7
Bonita J-4
Bonsall C-5
Bostonia H-5
Buena D-5
Cardiff-by-the-Sea F-1
Carlsbad D-1
Chappo C-6
Chula Vista J-3
Coahuila A-7
Coronado J-1
Coronado Heights J-1
Cuyamaca G-6
Dehesa H-6
Del Mar F-1
De Luz A-5
Descanso H-7
Dulzura J-6
Eden Gardens F-1
El Cajon H-5
Encanto I-4
Encinitas F-2
Escondido E-4
Escondido Junction D-1
Fall Brook B-3
Fallbrook Junction D-1
Fate E-2
Flinn Springs H-6
Grantville H-3
Grossmont H-4
Guatay H-8
Harbison Canyon H-6
Harrison Pk. F-8
Imperial Beach J-3
Jamul I-5
Julian F-8
La Jolla G-2
La Jolla Amago C-6
Lake Hodges E-3
Lakeside H-5
La Mesa H-4
La Presa I-4
Las Flores C-1
Lemongrove I-4
Leucadia E-2
Lincoln Acres I-3
Linda Rosa A-3
Lyons I-6
Mesa Grande E-7
Miramar G-3
Mission Beach H-2
Morena H-3
Morettis D-7
Murrieta A-3
National City I-3
Nestor J-3
Oak Glen H-6
Oakgrove Valley B-7
Ocean Beach H-2
Oceanside D-1
Olivenhain E-2
Otay J-3
Pacific Beach H-2
Pala C-4
Palm City J-3
Palomar Mtn C-6
Point Loma I-2
Ponto E-2
Potrero J-8
Poway F-4
Puerta La Cruz C-7
Rainbow B-6
Ramona F-6
Ranch House C-2
Rancho Santa Fe F-3
Rincon C-5
Riverview H-5
Sage A-6
San Diego H-2
San Luis Rey D-2
San Marcos E-3
San Pasqual E-5
Santa Ysabel E-7
Santee H-5
San Ysidro J-4
Seal Rock G-2
Silvano D-5
Solana Beach F-2
Sorrento G-2
S. San Diego J-3
Spring Valley I-4
Stuart C-1
Sunnyside I-4
Tecate J-7
Temecula A-4
Tia Juana J-4
Twin Oaks D-3
Valley Center D-4
Vista D-3
Warner Springs D-8
Webb H-4
Willows H-7
Witch Creek F-7
Wynola E-8
Ysidora C-1

MEXICO

Agua Caliente K-4
Tecate K-7
Tijuana K-4

POINTS OF INTEREST

1. Amphibious Base I-3
2. Cabrillo National Monument I-2
3. Caliente Race Track K-4
4. Camp Elliott, Naval Training and Distribution Center G-4
5. Camp Ground G-6
6. Camp J. H. Pendleton, U.S.M.C. B-1
7. Civic Center I-3
8. Del Mar Turf Club F-2
10. Fort Rosecrans Military Res I-2
11. Home of the San Diego Co. Rodeo H-5
12. La Jolla Beach and Tennis Club G-2
13. La Jolla Caves G-2
15. Mission San Diego de Alcala (1769) H-3
15a Naval Ammunition Depot Fallbrook B-2
16. Naval Radio Station Chollas Heights I-4
17. Naval Station I-3
18. Naval Sup. Radio Sta., Imp. Beach J-3
19. Naval Supply Depot I-3
20. Naval Training Center I-3
21. Outdoor Amphitheatre (Mt. Helix) H-4
22. Pala Mission (Replica) B-4
23. Palomar Observatory (Cal. Tech.) C-6
26. Rosicrucian Fellowship D-2
27. San Diego Army & Navy Academy D-2
28. San Diego County Fair Grounds F-2
29. San Diego State College H-4
30. San Luis Rey Mission (1798) D-2
31. Scripps Institute of Oceanography G-2
32. U. S. Marine Corps Recruit Depot H-2
33. U.S.M.C. Rifle Range, Camp Matthews G-2
33a U.S. Naval Hospital Santa Margarita Ranch C-2
34. U. S. Naval Reservation I-2
35. U. S. Quarantine Station I-2

AIRPORTS

1. Agua Caliente Airport K-4
2. Borderland Airport J-3
3. Brown Field (San Diego Co.) J-4
4. Camp Pendleton Airstrip (U.S. Marine Corps) C-2
5. Del Mar Airport F-2
6. Engel Airport E-4
6a Garrett Airport C-5
7. Gibbs Municipal Airport H-3
8. Gillespie Field H-4
9. Hi Hi Sky Ranch D-2
10. La Presa Airport I-4
11. McCormick Field E-3
12. Military Airport K-4
13. National City Airport I-3
15. Naval Aux. Air Station Miramar G-3
16. Oceanside Municipal Airport D-2
17. Peik Airport H-2
18. Ramona Airport F-5
19. Ream Field (Naval Aux. Air Station) J-3
20. San Diego Air Park H-3
21. San Diego Municipal Airport Lindbergh Field I-2
22. U. S. Naval Air Station San Diego I-2
23. Warner Hot Springs Airport D-7
24. Wolfe Airpark J-4

YACHT CLUBS

1. Coronado Yacht Club I-3
2. Mission Bay Yacht Club H-2
3. San Diego Rowing Club I-3
4. San Diego Yacht Club I-2
5. Southwestern Yacht Club I-2
6. Ziac Rowing Club Ltd H-2

GOLF AND COUNTRY CLUBS

P—Public DF—Daily Fee
Those not marked are PRIVATE

No.	Name	Holes		Key
1.	Balboa Park Municipal Golf Courses	27	P	I-3
2.	Coronado C.C.	9	DF	I-2
3.	Emerald Hills G. C.	18	DF	I-4
4.	La Jolla C.C.	18		G-2
5.	La Mesa G. and C.C.	18	DF	H-4
5a	Mission Valley C. C.	45		H-3
6.	Presidio Hills Pitch and Putt C.C.	18	DF	H-3
7.	Rancho Santa Fe G.C.	18	DF	F-3
8.	San Diego C.C., Inc	18		J-4

SHELL

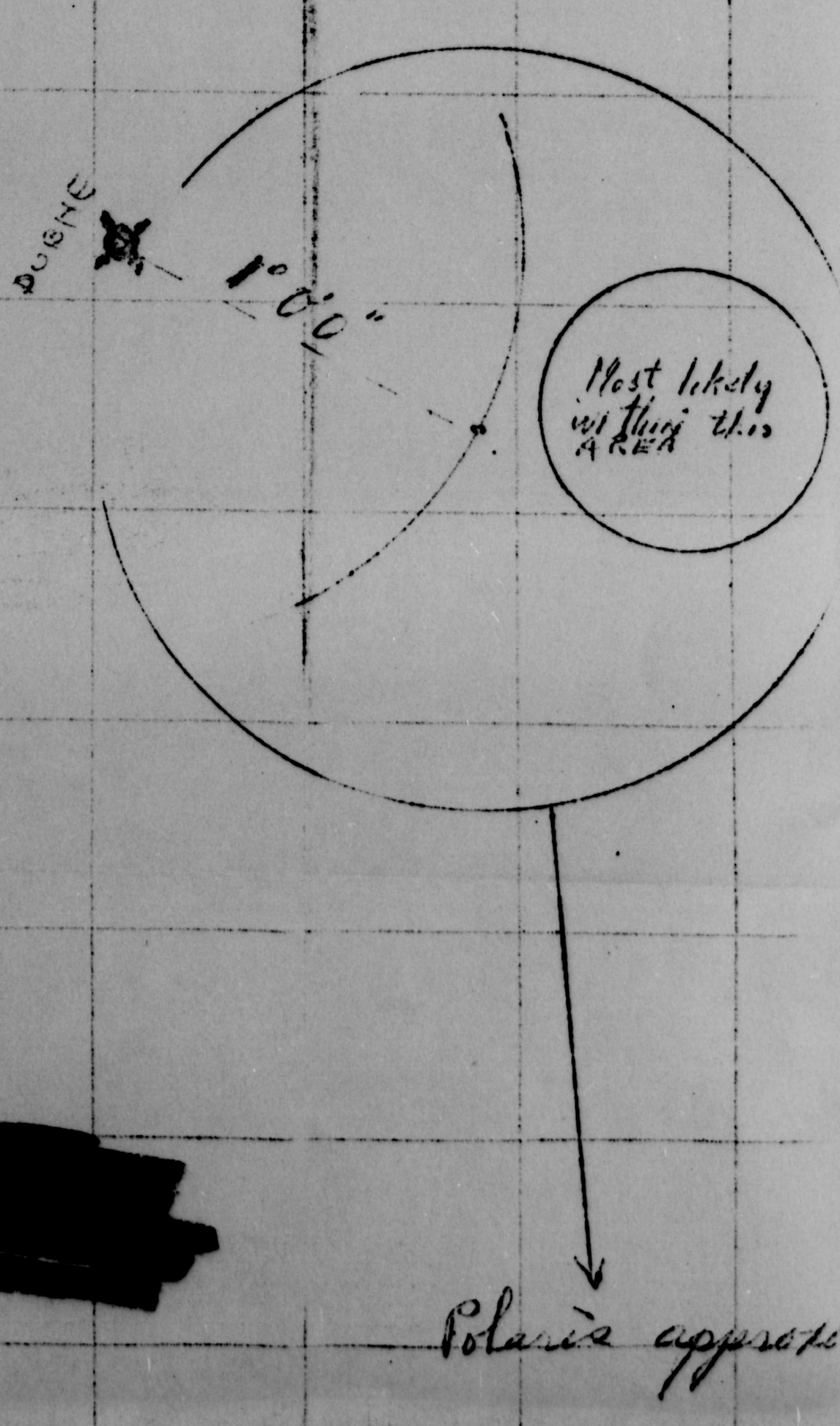
EUGENE
100
Most likely within this AREA
Polaris approx.

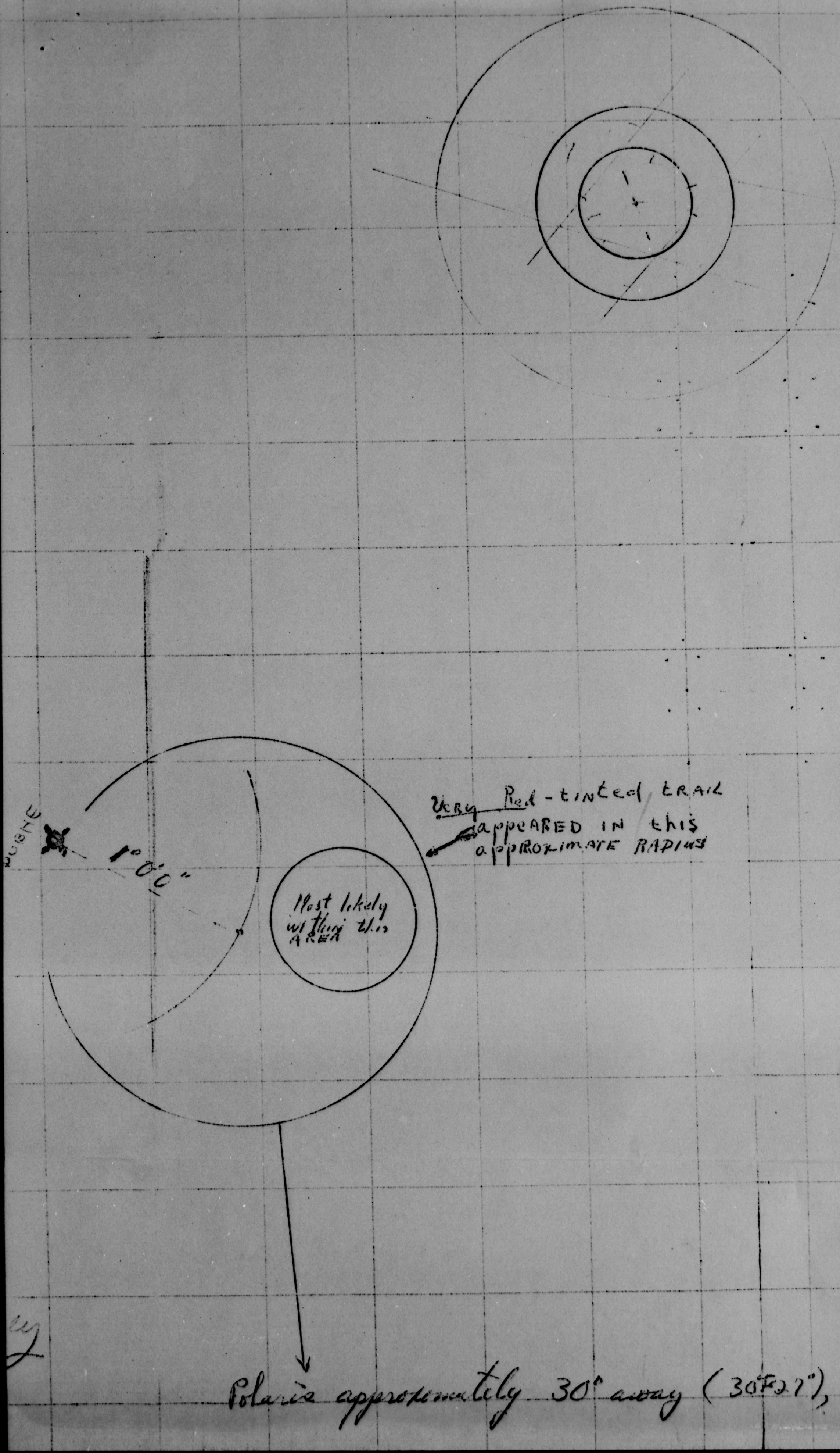
Very Red-tinted TRAIL
appeared in this
approximate RADIUS
Most likely
within this
AREA
Polaris approximately 30° away (30°27'), thus

I had just finished setting my Argus "C-2"
35 m.m. camera (approximately 30 min. before the object
appeared) to the two diagonal of the pointer-stars
nearest Polaris inside bowl of "Big-Dipper" in
URSA-MAJOR (at least to my visual capacity).

The most peculiar thing I noted when
seeing this, was that at first I saw what I
could not see. I saw only a trail, no head, for
about 3-5 seconds duration. That aroused my
interest ~~to the extent~~ so that I could declare that
this could be no meteor, since it had no head. I
saw nothing but the trail. Perhaps I was so busy
noting the position of appearance and path of
travel that I could not remember very well
the trail. I did not assume the delay I have
of how the trail itself faded until about 5 minutes
after the phenomenon occurred, for I was interested
in a change that came over the trail. This change
came about at the end of 3-5 seconds, when the trail
began to slow down, and then, at a little
ahead of the trail I saw a bright, fluorescent ob-
ject circular in appearance at first, but, since a small
telescope was at hand, I noticed through it, that the
object was (or might have been) Elliptical. The
object was of probably, as best I could judge,
colored very white, with a slight variation in
color as seen at point nearest the horizon, the change
or very slight tint I should say, I think to have
been caused by chromatic abberations in the atmosphere.
After the object itself appeared, it fell in a very slight curve
gradually steepening its degree of elevation until it had "leveled off".
I observed the curve to be either an Hyperbola or an Ellipse in
shape. After the object had leveled off, I observed it to still
heading in the general direction of W.S.W. still on course, elevate itself,
lower itself, ~~and~~ then dash up and down in jerky, rythmic motions, until
passing over the horizon. I believe this jumping motion to have been
caused by the skipping over the atmosphere

It was at approximate elevation of 60° to 77°.


Most likely
within this area
100'
DRIVE

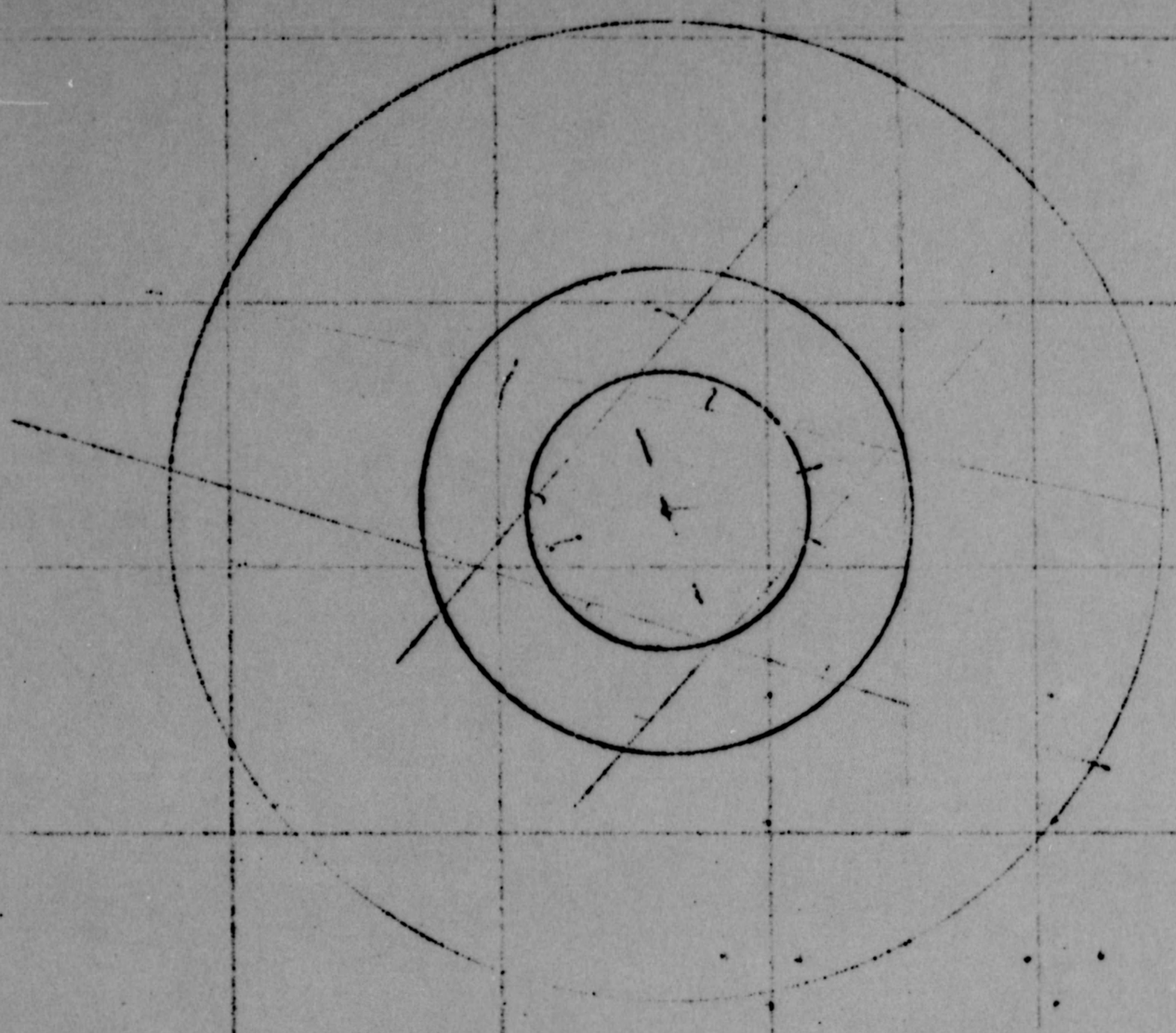

I had just fini...
35 m.m. camera APPROXIMATE...
appeared southern. Two d...
nearest Polaris inside bo...
URSA-MAJOR at least to ...

The most peculi...
seeing this, was that ...
seemed to be the trail ...
could not see. It came on...
about 3-5 seconds durat...
interest [redacted] of th...
This could be no meteor...
saw nothing but the trail...
noting the position of ...
traversed that I could ...
the trail. It did not ...
of how the trail itself ...
after the phenomenon be...
in a change that came ...
came about at the end of ...
seemed to slow down ...
ahead of the trail I saw ...
yet circular in appearan...
telescope was at hand, ...
object was (or might ha...
object was of probable ...

I had just finished setting my Argus "C-2"
[illegible] approximately 30 min. before the object
[illegible] two degrees of the pointer-star
[illegible] inside bowl of "Big-Dipper" in
[illegible] at least to my visual capacity).

The most peculiar thing I noted when
[illegible], was that at first I saw what ap-
[illegible] the trail of something ~~[illegible]~~
[illegible] see. I saw only a trail, no head, for
3-5 seconds duration. That aroused my
[illegible] so that I could declare that
[illegible] be no meteor, since it had no head. I
[illegible] but the trail. Perhaps I was so busy
[illegible] position of appearance and path of
[illegible] that I could not remember very well
[illegible]. I did not assume the delay I kept
the trail itself lasted about 5 minutes
[illegible] phenomenon occurred, for I was interested
[illegible] change that came over the trail. This changed
about at the end of 3-5 seconds, when the trail
[illegible] slow down, and then, at a little
[illegible] the trail I saw a bright, fluorescent col-
[illegible] color in appearance at first, but, since a cruel
[illegible] was at hand, I noticed through it, that the
[illegible] was (or, might have been) Elliptical. The
[illegible] was probably, so long I could judge,