

PROJECT 10073 RECORD CARD

| | | | |
|--|--|-----------------------|---|
| 1. DATE 15 July - 1 Aug 1954 | 2. LOCATION GROVELAND, FLORIDA | | 12. CONCLUSIONS <input type="checkbox"/> Was Balloon <input type="checkbox"/> Probably Balloon <input type="checkbox"/> Possibly Balloon <input type="checkbox"/> Was Aircraft <input type="checkbox"/> Probably Aircraft <input type="checkbox"/> Possibly Aircraft <input checked="" type="checkbox"/> Was Astronomical <i>VENUS</i> <input type="checkbox"/> Probably Astronomical <input type="checkbox"/> Possibly Astronomical <input type="checkbox"/> Other _____ <input type="checkbox"/> Insufficient Data for Evaluation <input type="checkbox"/> Unknown |
| 3. DATE-TIME GROUP Local 1920 GMT 16/0020Z | 4. TYPE OF OBSERVATION <input checked="" type="checkbox"/> Ground-Visual <input type="checkbox"/> Ground-Radar <input type="checkbox"/> Air-Visual <input type="checkbox"/> Air-Intercept Radar | | |
| 5. PHOTOS <input type="checkbox"/> Yes <input checked="" type="checkbox"/> No | 6. SOURCE CIVILIAN | | |
| 7. LENGTH OF OBSERVATION 2½ Minutes | 8. NUMBER OF OBJECTS 1 | 9. COURSE W | |
| 10. BRIEF SUMMARY OF SIGHTING White, reddish glow-rising and descending approx same time each night. Vertical and horizontal movement. Observed every night for two weeks. | | | 11. COMMENTS Venus setting 2½ hrs after dusk coincides with observation of object. |

15 JULY 1954

15/1990²

ACTION

94

Multa

~~SECRET~~
IN

10 AUG 1957 13 47

10 AUG 54 14 12z

- 1. atis
- 2. atig. r.m.
- 3. atig-2
- 4. R file

T
 YB382
 WPB125
 YDC129
 VYA146
 UESR0918

MM JEDEN JEDWP JEPHQ JEPFF 444

DE JESRO 01

M 131230Z

FM COMDR 1360TH ABG ORLANDO AFB FLA

TO JEDEN/COMDR ADG ENT AFB COLORADO SPRINGS

JEDWP/COMDR ATIC WRIGHT-PATTERSON AFB OHIO

JEPHQ/DIR INTEL HQ USAF WASH 25 DC

JEPFF/COMDR MATS ANDREWS AFB MD

JEN/COMDR APCS ORLANDO AFB FLA

OAFB PM 1731-H PD MYMST PM1744-H CMA REQ ALL CYS OF THIS MSGBE

CLASS CONFIDENTIAL PD THIS HQ ERRONEOUSLY FAILED TO CLASS THIS MSG

CMA DUE TO NON RECEIPT OF INFO CLASSIFYING THIS REPORT UP AFR 200-2

DTD 26 AUG 54 AS CONFIDENTIAL PD

13/1250Z AUG JESRO

up 1731-H. R confidential

UNCLASSIFIED

[REDACTED]

PAGE THREE JESRO 75

GOOD CMM EX-WAF CMM SOME KNOWLEDGE OF AF PD PREVIOUSLY CLEARED FOR SECRET

MR DD GAFFNEY

[REDACTED]

45

SAME AS ABOVE

UNCLASSIFIED

HORTICULTURIST

GOOD

MRS D D GAFFNEY

47

SAME AS ABOVE

TOWER OPERATOR CMM FLORIDA FORREST SERVICE

/B/ N/A

/7/ XA/ RAINY AND CLOUDY TO FAIRLY CLEAR PD

UNCLASSIFIED

/B/ NOT AVAILABLE

[REDACTED]

/C/ EST 1000 FEET

/D/ EST 10 MILES

/E/ FAIRLY DENSE TO SCATTERED PD

/F/ NEGATIVE

[REDACTED]


/8/ NEGATIVE

/9/ NEGATIVE



UNCLASSIFIED

PAGE FOUR JESRO 75


UNCLASSIFIED

/10/ NEGATIVE 

/11/ NEGATIVE

/12/ PROVOST MARSHAL: POSSIBILITY THAT PHENOMENON SEEN BY MRS 
AND  WAS HEAVENLY BODY SUCH AS MARS OR VENUS WAS DISCOUNTED BY
OBSERVATION OF AF OFFICERS WHO VISITED SUBJECT AREA ON 28 JULY 1954
PRXWQEIZ AUG JESRO

UNCLASSIFIED


HOUSEWIFE

[REDACTED]

5 AUG 54 01 44z

5 AUG 1954 08 40

ACTION

WPB014

YDB014

VYB014

VDA016

JESRO 011

MM JEDEN JEDWP JEPHQ JEPFF 444

DE JESRO 75

M 041600Z

FM COMDR 1360TH ABG ORLANDO AFB FLA

TO JEDEN/COMDR ADC ENT AFB COLORADO SPRINGS COLO

JEDWP/COMDR ATIC WPAFB OHIO

JEPHQ/DIR-INTEL-HQ USAF WASH-25 DC

JEPFF/COMDR MATS ANDREWS AFB MD

ZEN/COMDR APCS OAFB FLA

OAFB PM 1744-H PD IAW PAR 6B CMM AFR 200-2 CMM THE FOLG UFOB REPORT IS

SUBMITTED: R

YB /1/ A. CIRCULAR CMM NOT ENTIRELY DISCERNABLE PD

- B. PENNY
- C. WHITE AND REDDISH GLOW PD
- D. ONE
- E. N/A
- F. NONE
- G. NONE
- H. NONE

114
DOWNGRADED AT 3 YEAR INTERVALS;
DECLASSIFIED AFTER 12 YEARS.
DOD DIR 5200.10

1. Atia
2. Atia
3. Atia
4. Rfile

UNCLASSIFIED

[REDACTED]

[REDACTED]

UNCLASSIFIED

UNCLASSIFIED

THE STANDARD REGISTER CO., DAYTON, OHIO, U.S.A.

UNCLASSIFIED

[REDACTED]

[REDACTED]

UNCLASSIFIED

PAGE TWO JESRO 75

I. RISING AND DESCENDING AT APPRX SAME TIME EACH NIGHT PD UNIFORM BRIGHTNESS CMM BECOMING RED GLOW NEAR GROUND PD GLOW REFLECTED UP TO CLOUDS PD

1/2/ XA/: BRIGHTNESS

/B/: DIRECTLY IN WESTERLY DIRECTION CMM 15 DEGREE ANGLE OF ELEVATION AT HEIGHT PD

/C/: DISAPPEARED BELOW TREE TOPS CMM DIRECTION SAME PD

/D/: VERTICAL

/E/: STRAIGHT DOWN TO BELOW HORIZON PD

/F/: TWO 1/2/ TO TWO AND ONE-HALF HOURS PD

UNCLASSIFIED

3/ XA/: GROUND VISUAL

[REDACTED]

/B/: NONE

/C/: N/A

[REDACTED]

4. /A/: QT ¹⁵ JUL 54 CMM 1920 HOURS AND EVERY NIGHT SINCE AT DUSK PD

5/ LATITUDE: 28 DEGREES CMM 28 MINUTES CMM NORTH LONGITUDE: 10 DEGREES CMM 50 DEGRESS CMM WEST PD

UNCLASSIFIED

6/ XA/ MRS [REDACTED]

23

RRI CM [REDACTED]

HOUSEWIFE