

PROJECT 10073 RECORD CARD

1. DATE 9 Jan 59	2. LOCATION Cannon AFB-Clovis-5 mi E of Portales, N. M., Alvord Texas		12. CONCLUSIONS <input type="checkbox"/> Was Balloon <input type="checkbox"/> Probably Balloon <input type="checkbox"/> Possibly Balloon
3. DATE-TIME GROUP Local _____ GMT 10/0033Z & 0028Z	4. TYPE OF OBSERVATION <input checked="" type="checkbox"/> Ground-Visual <input type="checkbox"/> Ground-Radar <input checked="" type="checkbox"/> Air-Visual <input type="checkbox"/> Air-Intercept Radar		<input type="checkbox"/> Was Aircraft <input type="checkbox"/> Probably Aircraft <input type="checkbox"/> Possibly Aircraft
5. PHOTOS <input type="checkbox"/> Yes <input checked="" type="checkbox"/> No	6. SOURCE Military		<input checked="" type="checkbox"/> Was Astronomical Meteor <input type="checkbox"/> Probably Astronomical <input type="checkbox"/> Possibly Astronomical
7. LENGTH OF OBSERVATION 5 secs	8. NUMBER OF OBJECTS one	9. COURSE SW	<input type="checkbox"/> Other _____ <input type="checkbox"/> Insufficient Data for Evaluation <input type="checkbox"/> Unknown
10. BRIEF SUMMARY OF SIGHTING Elongated, cylindrical obj with what appeared to be a sharp nose. Obj appeared slightly larger than the fuselage of a B-52 a/c. Color was clearly white as if painted white. Had trail of wispy vapor two to three times length of obj which appeared light gray in color.		11. COMMENTS Obj has all characteristics of a large meteor.	

████████████████████
WRA040DB 011SFUB004
PP RJEBKF RJEBKLCR RJEDDN RJEDSQ
DE RJEBFU 1
RJEBKLCR T.ZJP RJEZHQ RJWFHW
P IIS REDU
FM COMBOMWG 11
TO RJEDDN/COMADC
RJWFHW/COMADIV 33
RJEDSQ/COMATIC
RJEZHQ/ASST CHIEF STAFF INTEL HQ USAF
RJEZHQ/OFFICE OF INFO SVS HQ USAF
INFO RJEDDN/COMDR 1006TH AISS ENT
RJEBKF/COMAF 2
BT

ATIC

12 JAN 59 08 12

A
Classification Cancelled
OR Changed to UNCL
Auth: AFR 205-1D
PARA 2-176(ij)
By H. Quatralla

UNCLASSIFIED



PARAPHRASE NOT REQUIRED EXCEPT PRIOR TO
CATEGORY B ENCRYPTION—PHYSICALLY REMOVE
ALL INTERNAL REFERENCES BY DATE-TIME GROUP
PRIOR TO DECLASSIFICATION

████████████████████/FROM 11DOI 9-2005. SECTION ONE OF TWO.

SUBJECT: UNIDENTIFIED
FLYING OBJECT REPORT. UNDER THE PROVISIONS OF AFR 200-2 AND
AFR 200-2A, DATED 3 JULY 1958, THE FOLLOWING UFO REPORT IS
SUBMITTED. FORMAT OF REPORT FOLLOWS OUTLINE UNDER PARAGRAPH 15,
AFR 200-2, DATED 5 FEBRUARY 1958.

- A. (1) ELONGATED, CYLINDRICAL, WITH APPARENTLY A SHARP NOSE.
- (2) APPEARED TO OBSERVER TO BE SLIGHTLY LARGER THAN
FUSELAGE OF A B-52 AIRCRAFT AT THE SAME DISTANCE.
- (3) WHITE. OBSERVER STATES COLOR WAS CLARLY WHITE AS IF
PAINTED WHITE.

374E4
4-4X20

PAGE TWO RJEBFU 1

- (4) ONE
- (5) ONE OBJECT INVOLVED.
- (6) OBJECT WAS VIEWED BY OBSERVER IN THE LEFT PILOTS SEAT
OF B-52 AIRCRAFT. THE OBSERVER VIEWED THE OBJECT THROUGH THE
WIND SHIELD OF THE AIRCRAFT. OBJECT WAS FIRST SIGHTED HIGH
ABOVE THE HORIZON THROUGH THE UPPER RIGHT PORTION OF THE WIND
SHIELD. THE OBJECT MOVED IN A FLAT PATH FROM RIGHT TO LEFT
APPROXIMATELY 90 DEGREES TO THE B-52 FLIGHT PATH. OBSERVER ESTI-
MATED MAGNETIC HEADING OF OBJECT TO BE 175 DEGREES.
- (7) TRAIL OF WISPY VAPOR, TWO TO THREE TIMES THE LENGTH OF
THE OBJECT, AND SLIGHTLY LARGER IN DIAMETER, FOLLOWED CLOSELY
BEHIND THE MOVING OBJECT. NO FLAME WAS OBSERVED. TRAIL APPEARED
TO BE LIGHT GRAY IN COLOR.
- (8) NONE AUDIBLE.
- (9) DUE TO THE TIME OF THE SIGHTING, PART OF THE SKY WAS
DARK. FROM THE OBSERVERS POSITION SLIGHTLY MORE THAN HALF OF
THE SKY ARE, AS VIEWED FROM THE LEFT PILOTS SEAT OF THE B-52,
WAS DARK. THE AREA WAS DARKEST TO THE OBSERVERS RIGHT OR TOWARD
THE NORTH WEST. THE AREA TO THE OBSERVERS LEFT SIDE WAS STILL
LIGHT AND THE SUNS RAYS SHONE ON THE OBJECT WHEN FIRST SIGHTED IN

DAY LIGHT Meteor Characteristics

PAGE THREE RJEBFU 1

THE DARK SKY TO THE NORTH WEST. OBJECT WAS VIEWED UNTIL THE

BRIGHT AREA TO THE OBSERVERS LEFT SIDE OBSURED THE DETAILS AND SIGHTING WAS LOST.

B. (1) OBSERVER, AS AIRCRAFT COMMANDER OF THE B-52 WAS SCANNING THE SKY BECAUSE OF EXCELLENT VISIBILITY AND ALERTNESS FOR OTHER AIRCRAFT IN THE AREA. OBSERVER HAD OBSERVED AN AIRCRAFT HIGHER THAN HIS AIRCRAFT AND QUITE FAR AWAY TO HIS LEFT. OBSERVER BELIEVED SIGHTED AIRCRAFT TO BE A B-52. SIGHTED AIRCRAFT APPEARED MUCH LOWER THAN UNIDENTIFIED OBJECT.

(2) 20 DEGREES ABOVE THE HORIZON AND 50 DEGREES TO THE RIGHT OF THE AIRCRAFT'S NOSE, APPROXIMATELY TWO O'CLOCK POSITION.

(3) 20 DEGREES ABOVE THE HORIZON AND 30 DEGREES TO THE LEFT OF THE AIRCRAFT'S NOSE, APPROXIMATELY TWO O'CLOCK POSITION.

(4) NO DEVIATIONS IN ALTITUDE OR COURSE OBSERVED. UNIDENTIFIED OBJECT MOVED IN A FLATE TRAJECTORY FROM NORTH TO SOUTH.

(5) GRADUALLY BLENDED WITH LIGHT AREA TO THE SOUTH (MAGNETIC).

(6) ESTIMATED (2 1/2 TO 3 SECONDS).

C. (1) AIRBORNE VISUAL.

(2) NO OPTICAL AIDS USED. OBSERVER DOES NOT WEAR GLASSES.

(3) B-52 TAIL NUMBER 57138, ALTITUDE 36,000 FEET, MAGNETIC

PAGE FOUR RJEBFU 1

HEADING 250 DEGREES SPEED 440 KNOTS TAS, HOME STATION ALTUS AIR FORCE BASE, OKLAHOMA

D. (1) 10 JANUARY 0028 ZEBRA. 0028-6 = 1828

(2) DUSK

B. (1) OVER ALVORD, TEXAS, 332130N 974100W.

F. (1) MILITARY: [REDACTED] CAPTAIN, USAF, [REDACTED] 42ND

BOMB SQUADRON, 11TH BOMB WING, (H), SAC, ALTUS AFB, OKLA, COMPLETELY RELIABLE. OBSERVER IS A B-52 AIRCRAFT COMMANDER WITH APPROXIMATELY 2500 HOURS FLYING TIME. HE HAS SERVED WITH THE ROYAL CANADIAN AIR FORCE AS WELL AS THE USAF.

G. (1) WEATHER: OBSERVER ESTIMATED CEILING: CLEAR; VISABILITY 100 MILES; WINDS AT 36,000 FEET 290 DEGREES AT 40 KNOTS. NO CLOUDS ABOVE OR BELOW OBSERVER ALTITUDE WERE VISABLE.

(2) WINDS: SURFACR 340 DEGREES 4K; 6,000 FEET, 360 DEGREES 10K; 10,00 FEET 350 DEGREES; 16,000 FEET 020 DEGREES 25K; 20,000 FEET 355 DEGREES 15K; 30,000 FEET 340 DEGREES 25K; 50,000 FEET 290 DEGREES 50K; 80,000 FEET 270 DEGREES 21 K.

(3) CLEAR.

(4) SURFACE VISABILITY 6 MILES IN HAZE.

(5) NONE

PAGE TWO RJEBFU 1

(6) NON REPORTED.

HGM OBSERVER STATED THAT HE VELEIVED THE UFO MAY HAVE BEEN A MISSELE.

I. NONE


J. ONE AIRCRAFT TO THE SOUTH WEST OF ALVORD, TEXAS; OVER 36,000 FEET ALTITUDE; MOVING TOWARD SOUTH. OBSERVER IDENTIFIED AIRCRAFT AS A B-52.

K. CHIEF OF OPERATIONA INTELLIGENCE BRANDH, 11TH BOMB WING, INTELLIGENCE DIVISION. PREPARING OFFICERS COMMENTS: THE OBSERVER STATED HE FELT SOME RELUCTANCE BEFORE REPORTING THIS SIGHTING IN VIEW OF THE FACT THAT HE HAD NO OPORTUNITY TO NOTIFY OTHER

WAS RADIOING A POSITION REPORT AT THE TIME OF THE SIGHTING AND DID NOT SEE THE OBJECT. DUE TO THE DIRECTION OF MOVEMENT OF THE UFO IT IS BELIEVED UNLIKELY THAT A MISSILE LAUNCHED FROM KNOWN AMERICAN LAUNCH SITES COULD BE OBSERVED IN THE AREA OF THE OBSERVATION. THE LACK OF RELIABLE INFORMATION AT THIS LEVEL PERTAINING TO KNOWN ORBITING EARTH-SATELITES, PROHIBITS EXPLOITATION OF THIS HYPOTHESIS. THE UFO'S REPORTED SPEED OF MOVEMENT GENERALLY RULES OUT THE PROBABILITY OF OPERATIONAL AIRCRAFT. THIS REDUCES FURTHER THE PROBABILITY OF THE SIGHTING BEING A HIGH

BT

10A JAN RJEUFU



UNCLASSIFIED

NNNN


PAGE TWO RJEBFU 2

PROBLEMS. DUE TO THE LACK OF FURTHER INFORMATION AS STATED
POSITIVE IDENTITY OF THE UFO CANNOT BE MADE. THEREFORE THE
POSSIBILITY OF THE UFO BEING A MISSILE-TYPE SATELITE EXISTS.

L. NEGATIVE.

BT


10A JAN RJEBFU



UNCLASSIFIED

NNNN

UNCLASSIFIED



WXA013

BDB 008FUB006

PP RJEKBF RJEKLCR RJEDDN RJEDSQ

DE RJEKBFU 2

RJEKLCR T ZJP RJEZHQ RJWFHW

P (

FM COMBOMWG 11

TO RJEDDN/COMADC

RJWFHW/COMADIV 33


RJEDSQ/COMATIC

RJEZHQ/ASST CHIEF STAFF INTEL HQ USAF

RJEZHQ/OFFICE OF INFO SVS HQ USAF

INFO RJEDDN/COMDR 1006TH AISS ENT

RJEKBF/COMAF 2



PARAGRAPH NOT REQUIRED EXCEPT FROM CATEGORY B ENCRYPTION—PHYSICALLY REMOVE ALL INTERNAL REFERENCES BY DATE-TIME GROUP PRIOR TO DECLASSIFICATION

Classification Cancelled OR Changed to UNCL Auth. AFR 205-10 PARA 2-176 (j) By N. Quintanilla

194E4
2/4E4
3-4F3
4-4X202

BT

/CONFIDENTIAL/FROM 11DOI 9-2005. FINAL SECTION OF TWO. ALTITUDE JET. A CHECK WITH THE FORT WORTH CONTROL CENTER REVEALED NO KNOWN FLIGHTS IN THE AREA OTHER THAN THE TWO B-52'S MENTIONED IN THIS REPORT. ASSUMING THAT A B-58 COULD FIT THE GENERAL DESCRIPTION OF THE UFO A CHECK WAS MADE WITH CONVAIR AIRCRAFT AND CARSWELL AFB LOCATED AT FORTH WORTH, TEXAS. RECORDS REVEALED THAT NO B-58S OR CHASE (F-102 AND F101) AIRCRAFT WERE AIRBORNE AT THE TIME OF THE SIGHTING. RADAR SITES IN THE GENERAL AREA OF THE SITING HAVE NOT BEEN CHECKED DUE TO THE TIME ELEMENT AND COMMUNICATIONS

(8) NONE

(9) NONE

B (1) OBSERVERS IN ACFT ATTRACTED BY CROSSING FLIGHT OF OBJECT. GROUND OBSERVERS ATTENTION NOT ATTRACTED BY ANY PARTICULAR REASON.

(2) 30 DEGREES ABOVE HORIZON, 8,000 FEET, 020 DEGREES.

(3) 30 DEGREES ABOVE HORIZON, ESTIMATE 8,000 FEET, 200 DEGREES.

(4) STRAIGHT AND LEVEL FLIGHT?

(5) INSTANTANEOUSLY TO THE SOUTHWEST.

(6) APPROXIMATELY FIVE SECONDS.

C (1) GROUND-VISUAL AND AIR-VISUAL.

(2) NONE.

(3) H-19, 13948, 5500 FT, 030 DEGREES, 90 KNOTS,

CANNON AFB, C-123 54577, 8,500 FT, 235 DEGREES, 150 KNOTS,

CANNON AFB.

D (1) ~~10/0033Z~~ (APPROXIMATELY)

(2) DUKK

E 3423 NORTH, 10314 WEST (CANNON AFB), 3510 NORTH, 10000 WEST

(APPROXIMATELY 100 MILES EAST AMARILLO, TEXAS, 3415 NORTH,

PAGE THREE RJWFBH 33

10305 WEST (5 MILES EAST PORTALES, N. MEX.) 3423 NORTH,

10305 WEST (CLOVIS, N. MEX.).

F. (1) [REDACTED], AGE UNKNOWN, [REDACTED]

CLOVIS N. MEX., ASS'T COUNTY [REDACTED]

ATIC

ATIC

TELEPHONED
 TO CHIEF STAFF
 NO. 71222
 TIME 1001
 Date 10
 By: [Signature]

12 JAN 59 08 17

1 > 4E4
 2
 3
 4 4X2a
 (210)

CZCSQD096ZCWYA164

PP RJEDSQ

DE RJWFBH 33

P 100630Z

FM COMDR 832D AIR DIVISION CANNON AFB

TO RJWFAL/COMDR ADC ENT AFB

RJWFKD/COMDR 34TH AIR DIVISION KIRTLAND AFB

RJEDSQ/COMDR AIR TECHNICAL INTELLIGENCE CENTER WPAFB

RJEZHQ/ACOS INTELLIGENCE HEADQUARTERS USAF

RJEZHQ/OFFICE OF INFORMATION SERVICES HEADQUARTERS USAF

BT

UNCLASS UFO REPORT 1-191.

A (1) CYLINDRICAL-BULLET SHAPED. SOME OBSERVERS REPORT ONLY A FLAME OR LIGHT.

(2) 2 TO 3 FEET LONG. DIAMETER UNKNOWN.

(3) UNKNOWN. YELLOWISH-WHITE LIGHT EMITTING FROM TAIL.

(4) ONE

(5) N/A

(6) NONE OTHER THAN ABOVE.

(7) YELLOWISH-WHITE LIGHT OR FLAME EXTENDING APPROXIMATELY TEN FEET IN REAR OF OBJECT: DID NOT APPEAR SIMILAR TO JET AB.

L. NONE

BT

10/0640Z JAN RJWFBH

OBJECT, ON ONE OBSERVERS ATTENTION NOT ATTRACTED BY
PARTICULAR REASON.

(2) 30 DEGREES ABOVE HORIZON, 3,000 FEET, 020 DEGREES.

(3) 30 DEGREES ABOVE HORIZON, ESTIMATE 2,000 FEET, 200
DEGREES.

(4) STRAIGHT AND LEVEL

(5) INSTANTANEOUSLY TO THE NORTHWEST

(6) APPROXIMATELY FIVE

(7) (1) GROUND-VISUAL AND AIR-VISUAL.

(2) NONE.

(1) H-19, 1000, 5500 FT, 010 DEGREES, 100 DEGS,

CANNON APT, 123 54577, 2,000 FT, 210 DEGREES, 100 DEGS,

CANNON APT

PAGE FOUR NUMBER 13

1. ONLY KNOWN AIR TRAFFIC IS AS INDICATED IN C. (C)
K. 2000 AIR DIVISION INTELLIGENCE OFF. INTERVIEW WITH
OBSERVERS LISTED IN (A) (C) RESULTED IN ESSENTIALLY THE
SAME INFO FROM ALL. POSSIBILITY THAT SIGHTING WAS METEOR
BUT ALL EXCEPT ONE OBSERVER WERE THIS OUT. EFFORTS TO LEARN
IF OBJECT COULD BE LEFT VEHICLE FROM HOLLOWAY AND WERE IN-
CONCLUSIVE AS CAPT. [REDACTED] WOULD RETURN CONFIN-
OR DENY THIS POSSIBILITY. IT IS NOT BELIEVED THE OBJECT WAS
AN ORBITING SATELLITE AS THE LIGHT OR FLAME APPEARED TO BE
FROM A PROPELLANT.

O.A-1.

~~REDACTED~~ 832ND AB GP, ASS'T OPS ~~REDACTED~~, A-1.

~~REDACTED~~, ~~REDACTED~~ 312TH A & E SQDN, PILOT,

ASSUMED GOOD.

~~REDACTED~~, 1ST LT., 428 TF SQDN., PILOT,

ASSUMED GOOD.

G (1) VISIBILITY GOOD CONSIDERING LIGHT CONDITIONS GIVEN
D (2).

(2) 270 DEGREES, 6 TO 8 KNOTS, 10,000 FEET.

(3) UNLIMITED

(4) 15 MILES

(5) HIGH SCATTERED 1/10

(6) NONE

H NONE

I NONE

PAGE FOUR RJWFBH 33

J ONLY KNOWN AIR TRAFFIC IS AS INDICATED IN C (3).

K 832ND AIR DIVISION INTELLIGENCE OFF. INTERVIEW WITH
OBSERVERS LISTED IN F (1) (2) RESULTED IN ESSENTIALLY THE
SAME INFO FROM ALL. POSSIBILITY THAT SIGHTING WAS METEOR
BUT ALL EXCEPT ONE OBSERVER RULE THIS OUT. EFFORTS TO LEARN
IF OBJECT COULD BE TEST VEHICLE FROM HOLLOMAN AFB WERE IN-
CONCLUSIVE AS CAPT. ~~REDACTED~~ COULD NEITHER CONFIRM
OR DENY THIS POSSIBILITY. IT IS NOT BELIEVED THE OBJECT WAS
AN ORBITING SATELLITE AS THE LIGHT OR FLAME APPEARED TO BE
FROM A PROPELLANT.