1. DATE - TIME GROUP 19-20 June 65 20/0100Z	**2. LOCATION** Pittsburgh Area, Pennsylvania
3. SOURCE Civilian	**10. CONCLUSION** BALLOON
4. NUMBER OF OBJECTS One Main, Other	Possible Balloon with attachments.
5. LENGTH OF OBSERVATION 20 Minutes	**11. BRIEF SUMMARY AND ANALYSIS** 1. (Mifflin) 0045-0100 20 June, One large silver or white object with 5 or 6 smaller objects around it. Large object did not move. Stationary. Observed for 3 minutes. Observed at dusk. Did not watch object disappear. No optical aids. 2. (Irwin) 20 June-21 June (Z) Time. Polished chrome sphere with shiny particles hovering around sphere like a cluster of bees. Thought to be about 12 smaller objects. Stationary for 20 minutes when lost due to darkness. 7X50 BX. Directly overhead. 3. (Pittsburgh) 0050Z 21 June. Dusk bright circular object with smaller ones brighter than the main object. Object went West then headed South. Hovered for about 20 minutes overhead. 4. 0100Z. Silvery granular object had elements going in and out of object. Stationary overhead. Observed for 20 minutes. Disappeared while observer contacted AFB. This observation from Connopolis on 20 June (Z) (19 June local).
6. TYPE OF OBSERVATION Ground-Visual (BX)	
7. COURSE With Wind	
8. PHOTOS ☐ Yes XX No	
9. PHYSICAL EVIDENCE ☐ Yes XX No	

FORM
FTD SEP 63 0-329 (TDE) Previous editions of this form may be used.

M/R: Tsgt Moody took call from Maj Guirat Garvan at Pittsburgh, Pa on 22 Jun 65 at 1425 hours. His phone on Autovan is 231=1895 ext 310. He has received a couple of reports, three persons saw object Sunday night and one person saw object ~~and~~ last night (20&21Jun65). Usually he can identify these reports but hasn't yet/ Called for alittle advice. He related part of the stories over the phone but Sgt Moody didn't know what it was from the following information: One Observer (Don Martin, from FAA and reliable) White object, ~~xxxxxxxxx~~ straight overhead, looking straight up at it. One person said the size was half a pea held at arms length, other said size of half dollar held at arms length. Observers were sepe~~xx~~ated by several miles. Object stationary for fifteen /f minutes, during later part it dispersed bodies, they ran away and went back in. Received first reports yesterday. Hasn't been able to get in contact with all of the observers as yet. Said the defense sector from Detroit was going to get alittle into the act, when there F-102's go up tonight they will be looking for objects. Maj Guirat/ said he didn't imagine they would see anything. He will send his report in letter form as soon as completed.

M/R 27 July 1965 Called Maj Garvan regarding size and position of objects in relation to each other. He indicated that the smaller objects were laterally and below main object and were smaller. Keyhoe was on Radio and was having trouble with multiple reports. Flap going on. Situation under control. Does not forward the "identified's" such as satellites or known a/c. Gave him Sara's # in case he has problems with the press. Will send in the data requested when he gets it.

21 JUNE 65
PITTSBURG, AREA

DEPARTMENT OF THE AIR FORCE
911TH TROOP CARRIER GROUP, MEDIUM (RESERVE)
United States Air Force
Greater Pittsburgh Airport
Pittsburgh, Pennsylvania 15231

REPLY TO
ATTN OF : UFO

24 Jun 1965

SUBJECT : UFO, Pittsburgh, Pa., 20 and 21 Jun 1965

TO : AFSC (FTD)
Wright-Patterson AFB, Ohio 45433

1. Unidentified Flying Objects seen in the Pittsburgh area 20 and 21 Jun 1965 by several individuals who reported same to this organization. Object basically size of a pea, silver in color, stationary, surrounded by smaller objects.

2. Three individuals saw the objects 20 Jun 1965 and one individual saw the objects 21 Jun 65. Persons who reported seeing objects were contacted by telephone.

3. In accordance with AFR 200-2, paragraph 14, reporting date, see attachments. Paragraph 14g, Weather and Winds submitted as single attachment.

FOR THE COMMANDER

EUGENE F. REHRER
Information Officer

5 Atch
1. Data Mr. [redacted]
2. Data Mr. [redacted]
3. Data Mr. [redacted]
4. Data Mr. [redacted]
5. Data Weather & Winds

Contact made by telephone Mr. [redacted] 21 Jun 1965.

14. Basic Reporting Data:

a. Description of the Object:

(1) Triangular.

(2) One half the size of a small pea.

(3) Silvery.

(4) One. Primary object stopped. Three elements went out and returned. Nine elements went out and returned. Twelve elements went out and returned.

(5) Four - 120° apart
Four - No pattern
Four - No pattern

(6) None.

(7) None.

(8) None.

(9) None.

b. Description of Course of Object:

(1) Child observed it and asked what it was.

(2) Nearly vertical.

(3) Nearly vertical.

(4) Stationary (See 5 above.

(5) Unknown, disappeared while making phone call to base.

(6) Fifteen minutes.

c. Manner of Observation:

(1) Ground-visual.

(2) None used.

(3) N/A

Attch 1

Report contact made by telephone Mr. [redacted], 21 Jun 65 continued.

d. Time and Date of Sighting:

(1) 0100, 20 Jun 65.

(2) Dusk.

e.

f. Identifying information of observer:

(1) Mr. [redacted], age 41
[redacted]
Coraopolis, Pa. 15108
Occupation, FAA Electronic Engineer

g. Weather conditions:

(1) Clear.

Report contact made by telephone Mr. [redacted], 21 Jul 1965.

14. Basic Reporting Data:

a. Description of the Object:

(1) Circular. bright.

(2) Half dollar.

(3) Very bright frosty bulb, small ones brighter than the main one.

(4) One main object, 5 O8clock formation, 10 minutes later 10 o'clock cluster.

(5) Four were above the main one and five were in back formation.

(6) None.

(7) None.

(8) None.

(9) None

b. Description of Course of Object.

(1) Just happened to look up and there it was.

(2) Straight up.

(3) It disappeared while I was on the phone calling the base.

(4) Went west toward Pittsburgh Airport then turned and headed south.

(5) Unknown.

(6) 20 minutes.

c. Manner of Observation:

(1) Ground-visual

(2) Binoculars 6x30 Tower coated lense.

(3) N/A

Atch 2

Report contact made by telephone Mr. [redacted] 21 Jun 65 continued.

d. Time and Date of Sighting:

(1) 0050, 21 Jun 1965.

(2) Dusk.

e.

f. Identifying Information on Observer:

(1) Mr. [redacted], age 48

[redacted]
Pittsburgh Pa 15220
Occupation, Conductor Penna Railroad

g. Weather conditions:

(1) A few contrails, otherwise clear sky.

Contact made by telephone Mr. [redacted] 22 Jun 65

14. Basic Reporting Data.

a. Description of the Object:

(1) Polished Chrome Sphere, small shiney particles hovering around the sphere similar to a chuster of bees.

(2) .45 of an inch measured thru binoculars.

(3) Polished chrome.

(4) One large, twelve small.

(5) Small particles encircled the large sphere.

(6) Small particles appeared in a fan shape from the large sphere. As the small particles appeared, the sphere disappeared.

(7) None

(8) None

(9) None

b. Description of Course of Object:

(1) Our children first brought our attention to it.

(2) Directly over head.

(3) Object did not move and disappeared where it was first seen.

(4) Stationary for approximately 20 minutes.

(5) As the small objects appeared the large sphere seemed to slowly disappear.

(6) Approsimately 20 minutes.

c. Manner of Observation:

(1) Ground-visual.

(2) Binoculars, 7x50mm.

(3) N/A

AF-1 3

Report Mr. [redacted] 22 Jun 65 continued.

d. Time and Date of Sighting:

(1) 2420, 21 Jun 1965

(2) Dusk.

e.

f. Identifying Information on Observer:

(1) Mr. [redacted]
Irwin, Pa.
Occupation: Engineer, Westinghouse Corp.

g. Weather conditions:

(1) No clouds.

Contact made by telephone Mr. [redacted], 22 Jun 1965.

14. Basic Reporting Data:

a. Description of the Object:

(1) Silver sphere, several amall silver particles 5 or 6 triangular shapes pointing east.

(2) About the size of a small pea.

(3) Silver or white.

(4) One large, 5 or 6 small.

(5) Small objects around large object.

(6) Large object did not move, small ones did.

(7) None.

(8) None.

(9) None.

b. Description of Course of Object:

(1) I was sitting in my yard just happened to look up at the sky and saw the objects.

(2) Straight over head.

(3) I looked away for a minute and all of a sudden it was gone.

(4) It did not move but stayed in one position.

(5) I did not see it disappear.

(6) I just saw it approximately three minutes.

c. Manner of Observation:

(1) Ground-visual.

(2) None.

(3) N/A

d. Time and Date of Sighting:

(1) 0045 or 0100, 20 Jun 65.

(2) Dusk.

ATCH 4

Report Mr. [redacted] 22 Jun 65 continued.

e. Location of Observer:

f. Mr. [redacted], age 22
[redacted]
West Mifflin, Pa.
Occupation, Radio Announcer

g. Weather conditions:

(1) Clear

g. Weather and Winds:

	20 June 1965	21 June 1965
(2)	1000Z	0100Z
	0M - 220/7 6M - 240/19 10M - 290/11 16M - 310/12 20M - 310/17 30M - 310/18 50M - 260/11	0M - 190/5 6M - 250/23 10M - 280/14 16M - 290/26 20M - 320/20 30M - 320/23 50M - 280/18
(3)	1000/-015+	600/010
(4)	15+	10
(5)	10% or less	10% or less
(6)	None	None
(7)	0M+27°c 5M+14°c 10M+4°c 15M-4°c 20M-15°c 25M-22°c	0M+23°c 5M+12°c 10M+3°c 15M-4°c 20M-15°c 25M-23°c

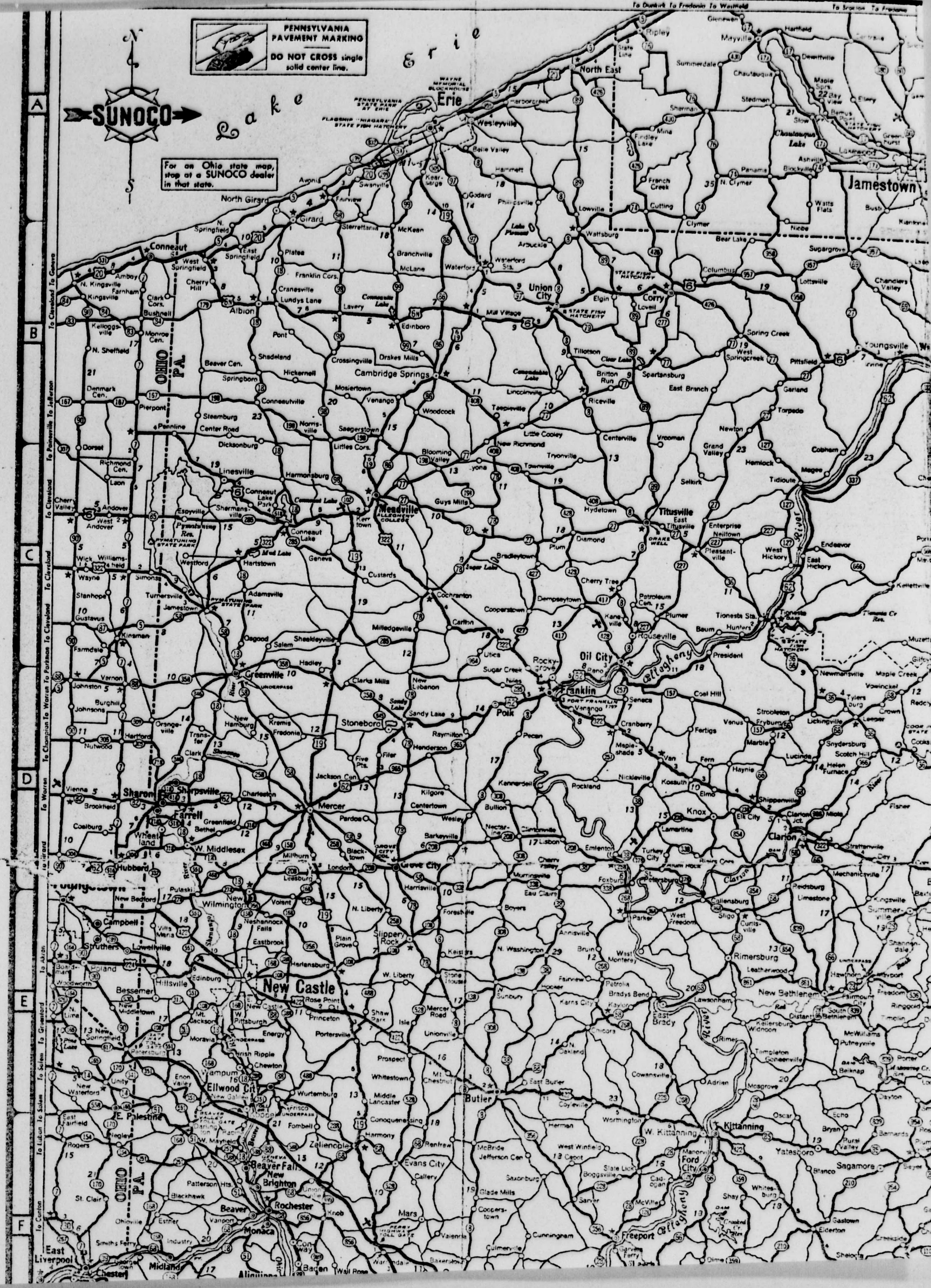
h. None.

i. None.


j. None.

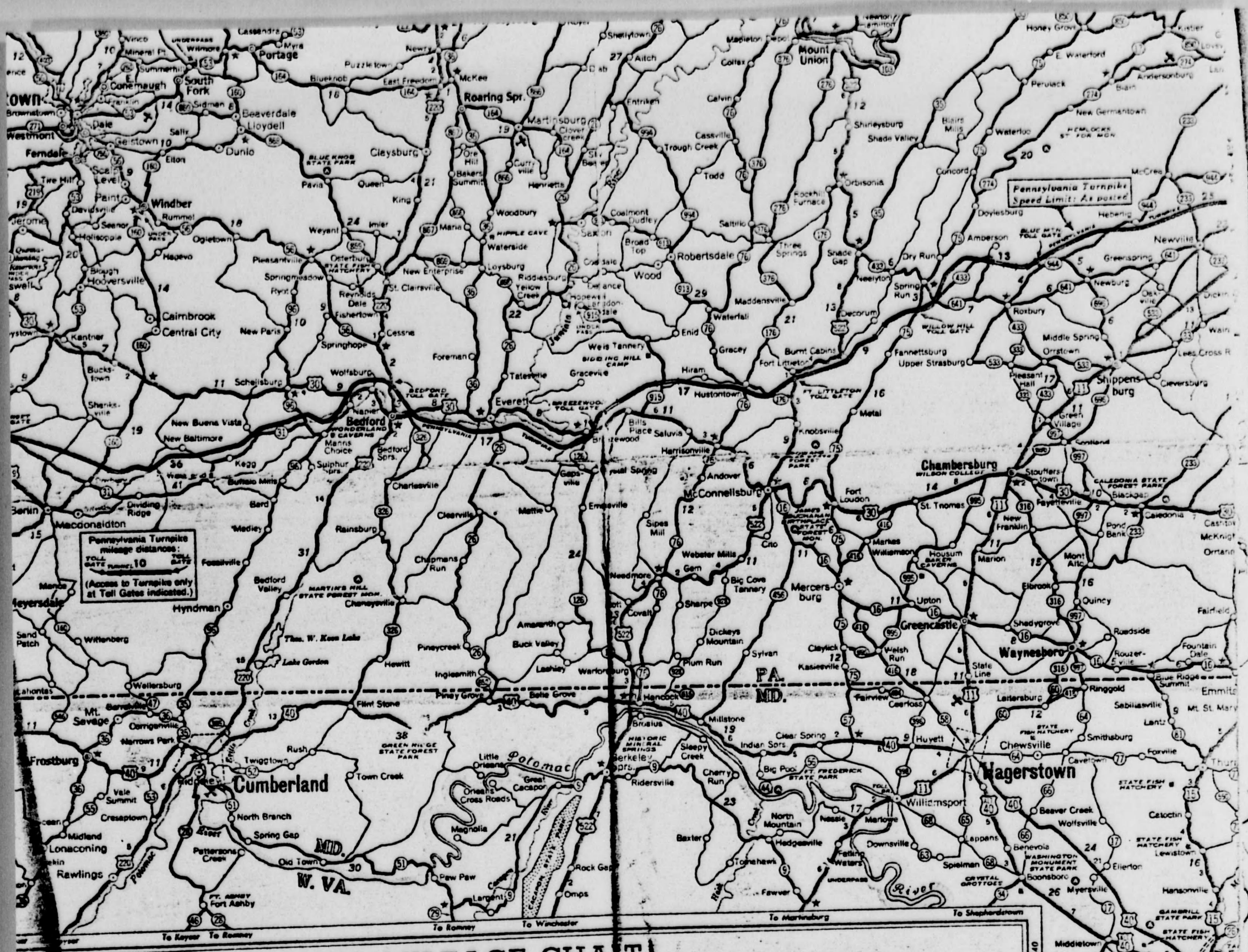
k. Information Officer: It is the opinion of the preparing officer that comments made by the observers contacted were made in an authentic manner and possibly they did see something. However, after the first three reports were brought to his attention, he observed the sky the evening of 21 Jun 65 for several hours and saw no strange objects. Both the Weather Bureau and the FAA were contacted and no information was received to substantiate the authenticity of the existance of such objects described by the observers at the time they were reportedly seen.

l. None.


PENNSYLVANIA
PAVEMENT MARKING
DO NOT CROSS single solid center line.
SUNOCO
For an Ohio state map, stop at a SUNOCO dealer in that state.
Lake Erie
To Dunkirk To Fredonia To Westfield
To Silver Creek To Fredonia
To Cleveland To Geneva
To Painesville To Jefferson
To Cleveland
To Cleveland
To Warren To Ravenna To Cleveland
To Canton To Salem To Alliance
To Warren To Champion To Cleveland
To Akron
OHIO
PA
Erie
North East
Ripley
Westfield
Jamestown
Conneaut
Girard
North Girard
Albion
Edinboro
Cambridge Springs
Meadville
Titusville
Oil City
Franklin
Corry
Union City
Waterford
Mill Village
Linesville
Conneaut Lake
Conneaut Lake Park
Hartstown
Jamestown
Greenville
Sharon
Sharpsville
Farrell
Mercer
New Castle
Ellwood City
Butler
Kittanning
Rochester
Beaver Falls
New Brighton
Monaca
East Liverpool
Chester
Midland
Freeport
Ford City
Clarion
Knox
Titusville
Meadville
Cochranton
Saegertown
Venango
Cranesville
Lundys Lane
Franklin Cors.
Platea
Girard
Fairview
Swanville
Avonia
Harborcreek
Wesleyville
Erie
Waterford Sta.
Arbuckle
Lowville
Wattsburg
Clymer
Cutting
French Creek
Findley Lake
Mina
Sherman
Stedman
Summerdale
Chautauqua
Mayville
Dewittville
Maple Spgs.
Bay View
Bemus Point
Lakewood
Ashville
Blockville
Panama
N. Clymer
Jamestown
Watts Flats
Bush
Bear Lake
Columbus
Lottsville
Supargrove
Chandlers Valley
Nicoe
Warren
Youngsville
Spring Creek
West Springcreek
Pittsfield
Spartansburg
East Branch
Garland
Torpedo
Newton
Grand Valley
Hemlock
Cobham
Magee
Tidioute
Selkirk
Titusville
East Titusville
Enterprise
Neiltown
Pleasantville
West Hickory
East Hickory
Endeavor
Tionesta
Tionesta Sta.
Hunters
Baum
Rouseville
Oil City
Franklin
Venango
Seneca
Cranberry
Venus
Fryburg
Lickingville
Tylersburg
Newmansville
Maple Creek
Youngsville
Coal Hill
Fertigs
Marble
Strattanville
Clarion
Elk City
Elmo
Kossuth
Shippenville
Nickleville
Rockland
Kennerdell
Foxburg
St. Petersburg
Turkey City
Emlenton
Lamartine
Nectarine
Clintonville
Lisbon
Barkeyville
Grove City
Wesley
Centertown
Kilgore
Mercer
Jackson Cen.
Five Pts.
Filer
Henderson
Raymilton
Stoneboro
Pecan
Polk
Sandy Lake
Sandy Lake
Clarks Mills
New Lebanon
Hadley
Sheakleyville
Osgood
Salem
Milledgeville
Carlton
Cooperstown
Dempseytown
Cherry Tree
Bradleytown
Sugar Lake
Mud Lake
Geneva
Custards
Westford
Adamsville
Turnersville
Simonsburg
Wayne
Williamsfield
Andover
West Andover
Cherry Valley
Dorset
Pierpont
Pennline
Steamburg
Center Road
Dicksonburg
Springboro
Conneautville
Norrisville
Hickernell
Shadeland
Beaver Cen.
Denmark Cen.
N. Sheffield
Monroe Cen.
Bushnell
Clark Cors.
Cherry Hill
West Springfield
East Springfield
N. Springfield
Conneaut
Amboy
N. Kingsville
Farnham
Kingsville
Kellogg-sville
Pont
Crossingville
Drakes Mills
Lavery
Cranesville
Franklin Cors.
Platea
Sterrettania
McKean
Branchville
McLane
Waterford
Union City
Elgin
Corry
Lovell
Albion
Edinboro
Mill Village
Tillotson
Clear Lake
Britton Run
Riceville
Centerville
Vrooman
Little Cooley
New Richmond
Tryonville
Townville
Blooming Valley
Linesville
Harmonsburg
Conneaut Lake Park
Conneaut Lake
Espyville
Shermansville
Pymatuning Res.
Pymatuning State Park
Westford
Hartstown
Geneva
Guys Mills
Meadville
Allegheny College
Kerrtown
Hydetown
Diamond
Plum
Bradleytown
Sugar Lake
Cherry Tree
Dempseytown
Cooperstown
Carlton
Cochranton
Milledgeville
Sheakleyville
Osgood
Salem
Hadley
Greenville
Clarks Mills
New Lebanon
Sandy Lake
Polk
Franklin
Oil City
Rocky-grove
Sugar Creek
Utica
Petroleum Cen.
Kane-ville
Rouseville
Plumer
Tionesta Sta.
Baum
Hunters
President
Coal Hill
Seneca
Cranberry
Maple-shade
Van
Fern
Haynie
Knox
Elk City
Clarion
Shippenville
Strattanville
Rimersburg
Leatherwood
New Bethlehem
Fairmount City
South Bethlehem
Distant
Lawsonham
Sligo
Curtis-ville
West Freedom
Parker
St. Petersburg
Foxburg
Eau Claire
Murrinsville
Harrisville
Leesburg
London
Grove City
Barkeyville

pproximate air line distances between points may be computed by comparing


N. Y.
PA.
ALLEGANY STATE PARK
ALLEGHENY NATIONAL FOREST
Bradford
Olean
Salamanca
Wellsville
Andover
Belmont
Friendship
Portville
Eldred
Duke Center
Shinglehouse
Coudersport
Galeton
Austin
Sizerville STATE FOREST PARK
Kane
Wilcox
Johnsonburg
Ridgway
Saint Marys
Emporium
Sheffield
Du Bois
Reynoldsville
Clearfield
Curwensville
Punxsutawney
Rossiter
Brockway
Force
Brockport
Westline
Tally-Ho
Mt. Jewett
Kane
Lewis Run
Smethport
East Smethport
Port Allegany
Lock Haven
Renovo
South Renovo
Sinnamahoning
Driftwood
Emporium Jct.
Johnsonburg
Ridgway
Saint Marys
Philipsburg
Bellefonte
State College
Pleasant Gap
Tyrone
Clearfield
Curwensville
Du Bois
Reynoldsville
Punxsutawney
Brockway
Force
Austin
Coudersport
Galeton
Wellsville
Andover
Olean
Bradford
Salamanca
Kane
Wilcox
Johnsonburg
Ridgway
Saint Marys
Emporium
Lock Haven
Renovo



PENNSYLVANIA MILEAGE CHART

	Butler, Pa.	Chambersburg, Pa.	Chester, Pa.	Cleveland, Ohio	Columbus, Ohio	Du Bois, Pa.	Easton, Pa.	Elmira, N. Y.	Erie, Pa.	Franklin, Pa.	Gettysburg, Pa.	Greensburg, Pa.	Hagerstown, Md.	Harrisburg, Pa.	Hazleton, Pa.	Indiana, Pa.	Johnstown, Pa.	Lancaster, Pa.	Lewistown, Pa.	Meadville, Pa.	Morgantown, W. Va.
Bethlehem, Pa.	287	129	64	395	442	227	16	176	344	290	115	239	151	79	45	237	213	68	134	319	276
Butler, Pa.		99	87	217	210	281	68	216	173	175	121	112	74	94	121	155	49	41	158	68	150	132
Chambersburg, Pa.	99		87	217	210	281	68	216	173	175	121	112	74	94	121	155	49	41	158	68	150	132
Chester, Pa.	292	134	64	400	447	232	11	171	349	295	120	244	156	84	50	242	218	73	139	324	281
Cleveland, Ohio	125	198	309	189	316	76	265	123	102	98	223	162	220	212	213	127	153	250	152	100	223
Columbus, Ohio	169		137	275	323	145	145	200	262	208	25	120	22	50	132	125	94	78	69	228	157
Du Bois, Pa.	304	137		411	459	256	71	237	373	319	112	256	148	97	105	254	230	59	157	348	291
Easton, Pa.	83	145	256	172	287		234	176	121	67	170	87	162	159	182	51	77	197	99	96	148
Elmira, N. Y.	303	145	71	402	458	234		166	351	297	131	255	167	95	52	253	229	84	150	326	292
Erie, Pa.	99	262	373	101	242	121	351	217		68	287	148	269	276	299	148	174	314	216	40	205
Franklin, Pa.	42	208	319	105	223	67	297	211	68		233	91	215	222	245	89	120	260	162	29	150
Gettysburg, Pa.	94	25	112	300	348	170	131	195	287	233		145	36	36	118	150	119	53	86	253	179
Greensburg, Pa.	08	50	97	315	363	159	95	159	276	222	36	160	72		82	158	134	38	60	251	197
Hagerstown, Md.	2	132	105	350	436	182	52	133	299	245	118	229	154	82		204	196	79	100	274	275
Harrisburg, Pa.		94	230	192	216	77	229	214	174	120	119	37	101	134	196	31		171	100	140	91
Hazleton, Pa.	5	78	59	352	400	197	84	197	314	260	53	197	89	38	79	195	171		98	289	232
Indiana, Pa.	5	69	157	267	340	99	150	153	216	162	86	133	88	60	100	108	100	98		191	164
Johnstown, Pa.		228	348	89	216	96	326	223	40	29	253	108	235	251	274	109	140	289	191		165
Lancaster, Pa.		196	331	84	185	102	325	254	89	43	221	76	203	235	280	77	108	272	185	49	125
Lewistown, Pa.		142	15	416	464	261	56	222	378	324	117	261	153	102	100	259	235	64	162	353	296
Meadville, Pa.		151	287	124	184	106	286	270	131	76	176	31	158	191	252	55	68	228	156	91	74
Morgantown, W. Va.		104	55	369	417	213	52	183	330	276	85	214	121	54	50	212	188	32	114	305	251
New Castle, Pa.		74	131	374	464	207	62	105	307	273	163	257	196	127	45	231	223	124	127	302	302
New York, N. Y.		216	351	68	181	109	350	253	79	42	241	95	223	255	287	97	128	292	204	39	149
Philadelphia, Pa.		95	135	304	388	136	105	108	253	199	90	181	117	54	53	156	148	92	48	228	222
Pittsburgh, Pa.		37	273	169	197	123	272	280	180	125	162	36	129	177	255	72	66	214	164	140	25
Reading, Pa.		01	312	153	280	72	290	159	66	62	226	142	220	215	238	111	137	253	155	64	203
Scranton, Pa.		32	298	133	161	132	297	295	157	102	187	48	165	202	277	81	83	239	181	117	53
Sharon, Pa.		38	131	360	447	192	62	104	304	255	147	240	180	111	29	215	207	108	111	264	286
Stroudsburg, Pa.		28	168	292	381	124	121	72	236	187	123	174	150	87	69	149	141	125	81	215	232
Sunbury, Pa.		4	53	329	377	185	108	185	302	248	29	174	55	26	103	179	148	24	86	277	208

	New York, N. Y.	Philadelphia, Pa.	Pittsburgh, Pa.	Reading, Pa.	Scranton, Pa.	Sharon, Pa.	Stroudsburg, Pa.	Sunbury, Pa.	Uniontown, Pa.	Warren, Pa.	Washington, D. C.	Washington, Pa.	Wilkes-Barre, Pa.	Williamsport, Pa.	Wilmington, Del.	York, Pa.
Bethlehem, Pa.	87	55	270	36	72	334	36	94	256	283	173	281	72	114	69	92
Butler, Pa.	287	292	97	175	182	146	206	109	107	137	162	122	166	100	206	141
Chambersburg, Pa.	82	55	275	41	67	339	31	99	261	288	178	286	67	119	74	97
Chester, Pa.	336	308	159	254	215	139	257	177	198	36	285	185	212	144	298	238
Cleveland, Ohio	216	142	151	104	174	216	165	95	137	201	90	162	158	128	126	54
Columbus, Ohio	103	15	287	55	131	351	95	135	273	312	122	298	131	168	13	83
Du Bois, Pa.	305	261	106	213	207	109	233	136	123	72	230	132	192	124	245	185
Easton, Pa.	71	50	286	52	62	350	26	105	272	290	189	297	62	121	84	108
Elmira, N. Y.	422	378	131	330	307	79	349	253	180	66	337	157	304	236	362	302
Erie, Pa.	368	324	76	276	273	42	296	199	125	62	283	102	255	187	308	248
Franklin, Pa.	203	117	176	85	163	241	151	90	162	226	79	187	147	123	101	29
Gettysburg, Pa.	166	102	191	54	127	255	115	54	177	215	114	202	111	87	86	26
Greensburg, Pa.	123	100	252	50	45	287	51	53	255	238	184	277	29	69	107	103
Hagerstown, Md.	300	235	68	188	223	128	247	148	66	137	169	83	207	141	219	148
Harrisburg, Pa.	150	64	228	32	124	292	104	92	214	253	105	239	108	125	48	24
Hazleton, Pa.	221	162	156	114	127	204	152	48	164	155	156	181	111	81	140	86
Indiana, Pa.	397	353	91	305	302	39	325	228	140	64	303	117	284	215	337	277
Johnstown, Pa.	396	336	51	289	304	24	331	233	99	105	271	73	290	221	320	250
Lancaster, Pa.	88		292	54	118	356	82	137	278	317	137	303	118	167	28	88
Lewistown, Pa.	357	292		245	279	75	303	204	49	138	226	26	263	197	276	205
Meadville, Pa.	323	54	245		95	309	72	83	231	269	137	256	79	113	57	56
Morgantown, W. Va.	424	118	270	95		314	42	80	281	241	229	304	18	82	141	148
New Castle, Pa.	416	356	75	309	314		338	241	124	103	291	97	297	229	340	270
New York, N. Y.	176	137	204	83	80	241	104		202	192	168	227	64	36	140	80
Philadelphia, Pa.	343	278	49	231	281	124	292	202		178	197	36	265	207	262	191
Pittsburgh, Pa.	361	317	138	269	241	103	283	192	178		288	164	238	170	301	241
Reading, Pa.	368	303	26	256	304	97	317	227	36	164	233		288	222	287	216
Scranton, Pa.	334	118	263	79	18	297	52	64	265	236	213	288		68	136	132
Sharon, Pa.	392	167	197	113	82	229	120	36	207	170	201	222	68		173	113
Stroudsburg, Pa.	74	88	205	56	145	270	126	80	191	241	88	216	132	113	72	
Sunbury, Pa.																
Uniontown, Pa.																
Warren, Pa.																
Washington, D. C.																
Washington, Pa.																
Wilkes-Barre, Pa.																
Williamsport, Pa.																
Wilmington, Del.																
York, Pa.																

Pennsylvania

SUNOCO

For a West Virginia state map, stop at a SUNOCO dealer in that state.

U. S. INTERSTATE HIGHWAYS SHOWN IN RED.

Paved and Improved roads also recommended and usually less congested.

Super Highways—4 lanes or over (State and U. S. Highways)
Paved Roads first class all weather
Improved Roads — second class
Graded Roads — Local inquiry may save time.
Dirt Roads —
U. S. Interstate Highways Abbreviations indicate: ALT. = Alternate, BYP. = Bypass
Principal State Highways
Other State Highways and Connecting Roads (Paved, Improved or Unimproved)

State Capital — Harrisburg
Speed Law = 50 M.P.H.
One inch equals approximately 11 miles.
Scale: 0 5 10 15 miles

Airports: Municipal, Military
Points of Interest
Mileage shown between towns and junctions
Accumulated mileage shown between stars
State Parks and Recreational Areas
State Historic Sites
State Capitals
Rivers and Streams
Ferries and Boatlines

POPULATION OF CITIES AND TOWNS
0-1000 · 1,000-2,500 · 2,500-5,000 · 5,000-10,000 · 10,000-30,000 · 30,000-50,000 · 50,000-100,000 · 100,000 and over

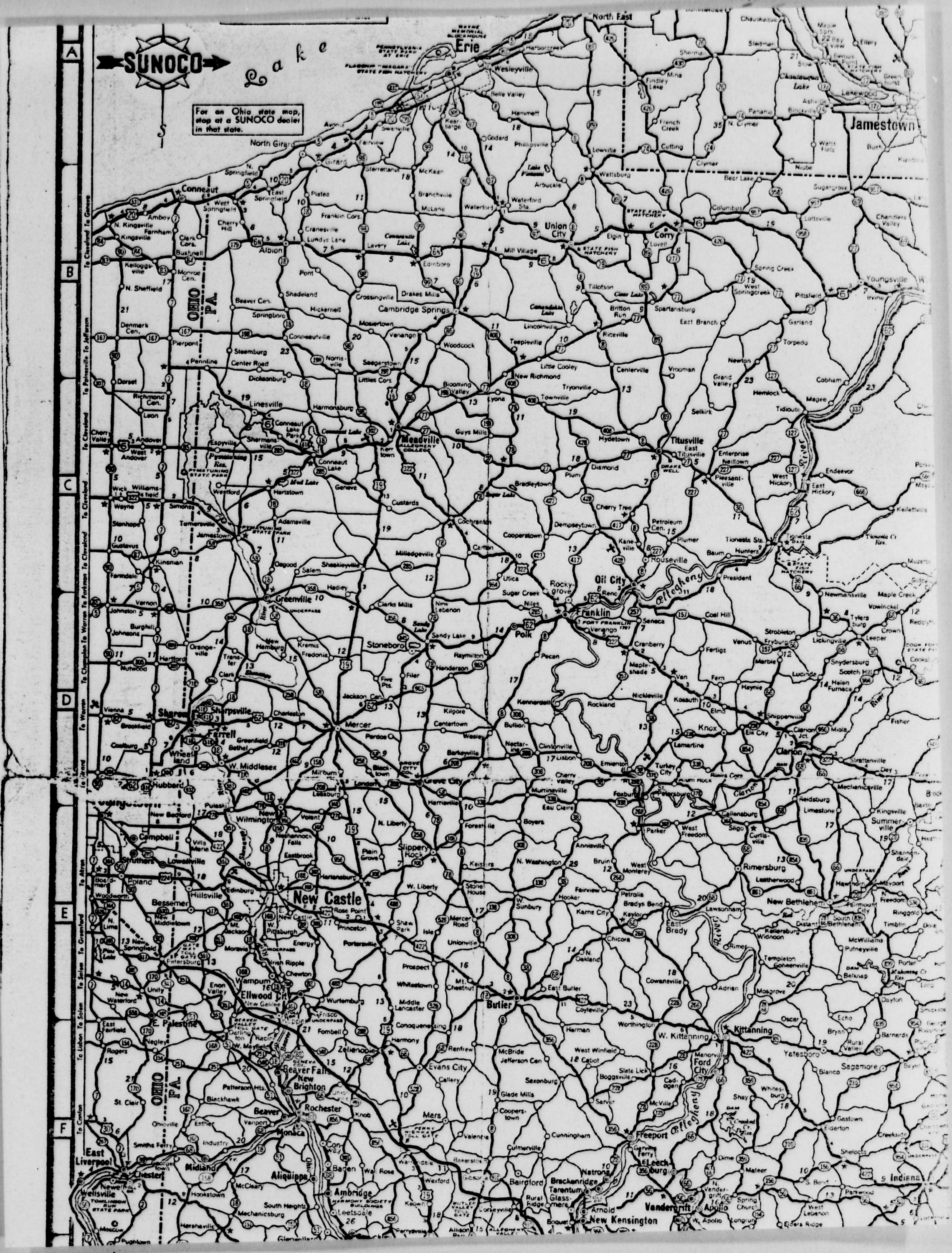
Copyright 1953 by Rand McNally & Company
Chicago, Ill. Lithographed in the U. S. A.

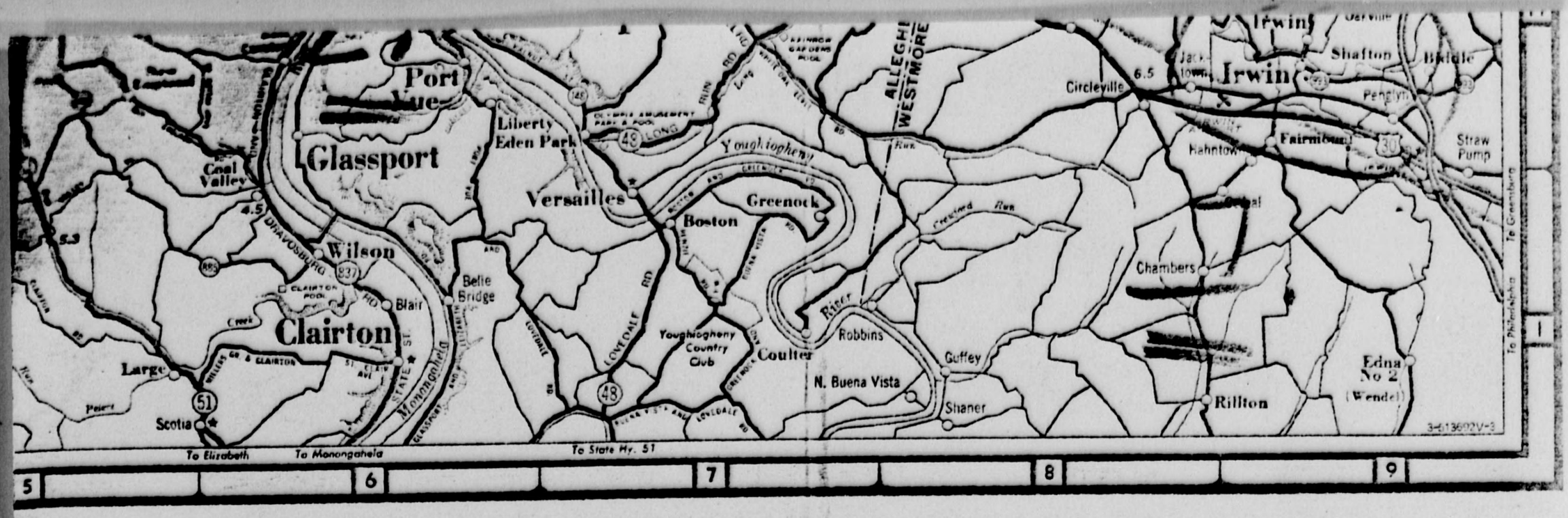
Underpasses of 11'-6" or less clearance shown only on State and U. S. Interstate Highways.

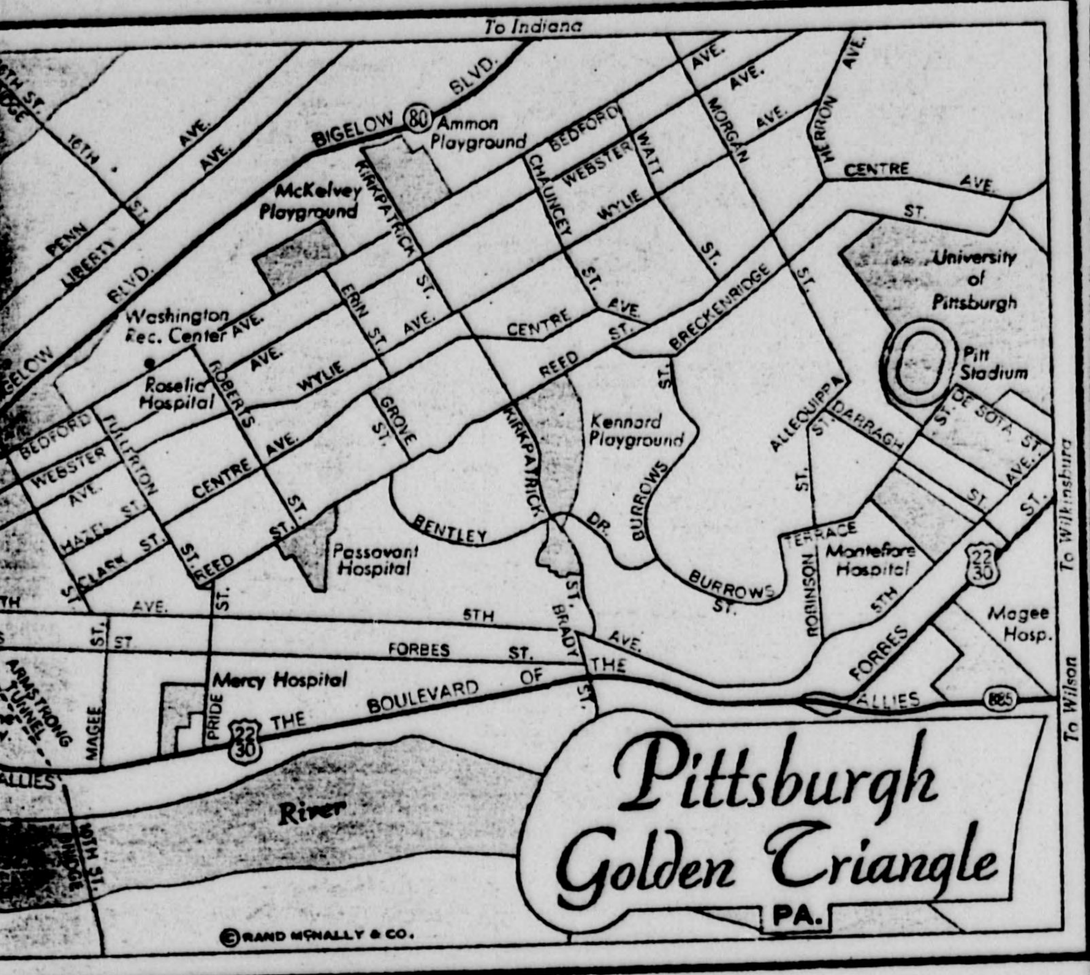
AIR DISTANCE SCALE AT TOP OF MAP

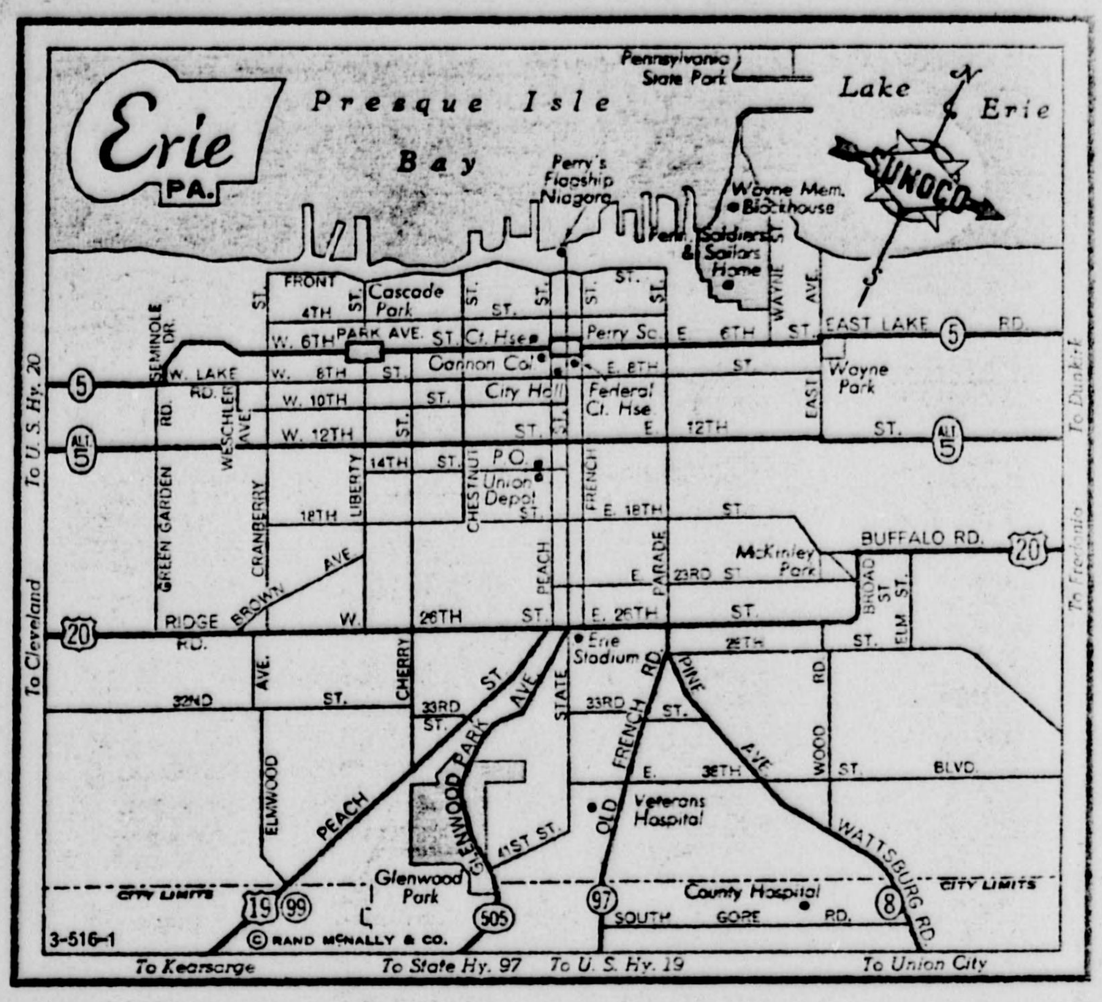
	Allentown, Pa.	Altoona, Pa.	Atlantic City, N. J.
Allentown, Pa.		200	115
Altoona, Pa.	200		288
Bethlehem, Pa.	5	205	110
Bradford, Pa.	258	134	362
Chambersburg, Pa.	129	87	239
Chester, Pa.	64	217	61
Du Bois, Pa.	227	68	332
Easton, Pa.	16	216	110
Erie, Pa.	344	175	448
Franklin, Pa.	290	121	394
Gettysburg, Pa.	115	112	178
Harrisburg, Pa.	79	121	169
Hazleton, Pa.	45	155	156
Johnstown, Pa.	213	41	326
Lancaster, Pa.	68	156	118
Lewistown, Pa.	134	66	242
Meadville, Pa.	319	176	423
New Castle, Pa.	309	179	413
Philadelphia, Pa.	55	200	58
Pittsburgh, Pa.	270	104	374
Reading, Pa.	36	156	85
Scranton, Pa.	72	186	144
Sharon, Pa.	334	194	438
Sunbury, Pa.	94	142	143
Uniontown, Pa.	256	76	360
Warren, Pa.	283	160	387
Washington, Pa.	281	103	385
Wilkes-Barre, Pa.	76	166	127
Williamsport, Pa.	114	97	217
York, Pa.	92	141	141


5
6
7
8
9
60 miles
Approximate air line distances between points may be computed by comparing this scale against the map. Distance between border divisions is 20 miles.
To Buffalo
To Franklinville
To Warsaw
To Hornell
Little Valley
Ellicottville
Great Valley
Salamanca
Humphrey
Ischua
Abbotts Cuba Reservoir
Cuba
Belvidere
Phillips Creek
Belmont
Friendship
Nile
Scio
Alfred Sta.
Alfred
ALFRED UNIV.
Tip Top
Andover
Elm Valley
Wellsville
Canisteo
Purdy Creek
Bennetts
S. Canisteo
Norton Hollow
Greenwood
Jasper
W. Union
Rexville
Troupsburg
Whitesville
Waterboro
Randolph
EAST RANDOLPH FISH HATCHERY
East Randolph
Napoli
Elkdale
Red House
Steamburg
Carrollton
Vandalia
Allegany
Olean
Hinsdale
W. Clarksville
Richburg
Allentown
Bolivar
Obi
Westons Mills
Portville
Little Genesee
Sanford
Alma
Standard
Shongo
Paynesville
Genesee
Brookfield
N. Bingham
W. Bingham
Bingham Cen.
Mills
Harrison Valley
Elmer
Austinburg
Academy Cors.
Knoxville
Cowanesque
Westfield
Potter Brook
Sabinsville
Davis
Little Marsh
Hector
Ulysses
Newfield
Gold
Raymond
Andrews Settlement
Seven Bridges
Brockland
Sundertinville
Kilbourne
Gaines
Wellsville
Ansonia
Tiadaghton
Cedar Run
Slate Run
Cammal
Blue Stone
Jersey Mills
Gleasonton
North Bend
Renovo
Shintown
South Renovo
Hyner
Ritchie
Hersheyville
Glen Union
Farrandsville
Chatham Run
Lock Haven
Flemington
Mill Hall
Salona
Cedar Spgs.
Beech Creek
Blanchard
Mackeyville
Clintondale
Tylersville
Nittany
Wolfs Store
Rebersburg
Madisonburg
Hublersburg
Howard
Mountain Eagle
Gum Stump
Runville
Winburne
Lanse
Allport
Wallaceton
Morrisdale
West Decatur
Bigler
Woodland
Hyda
Curwensville
Clearfield
Grampian
Lumber City
Glen Richey
Olanta
Bells Landing
Curry Run
New Millport
Kellytown
Boardman
Osceola Mills
Brisbin
Madera
Houtzdale
Mc Cartney
Berwindale
Glen Hope
Irvona
Coalport
Utahville
Allemans
Flinton
Glasgow
Barnett
Emerick-ville
Pancoast
Fails Creek
Du Bois
Homecamp
Dubois Res.
Rockton
Luthersburg
Reynoldsville
Rathmel
Prescottville
Soldier
Stanley
Salem
Sykesville
Helvetia Mines
Troutville
Panic
Desire
Cramer
Anita
Big Run
Punxsutawney
Cloe
Winslow
Rossiter
Juneau
McGees Mills
Mahaffey
Ansonville
Newburg
New Washington
Berwindale
Waukesha
Westover
Arcadia
Patchinsville
Hillsdale
CHERRY TREE MUN.
Purchase Line
Commodore
Cherry Tree
Emeigh
St. Lawrence
Marion Cen.
Oldamar
Dixonville
Rochester Mills
Gipsy
Burnside
Horton
Glen Campbell
Hazen
Coal Glen
Westville
Lanes Mills
Harveys Run
Sabula
Anderson Creek
Penfield
Tyler
Force
Cardiff Mines
Weedville
Byrnedale
Caledonia
Medix Run
Driftwood
Sinnamahoning
Grove
Wistar
Keating
Cooks Run
Westport
Hicks Run
Dents Run
Huntley
Sterling Run
Cameron
Emporium
Emporium Jct.
Howards
Beechwood
Rathbun
Benzinger
Roite
Sackett
Johnsonburg
Whistletown
Ridgway
Saint Marys
Daguscahonda
Shelvey
Kersey
Gillen
Dagus Mines
Brandy Camp
Elbon
Challenge
Shawmut
Brockport
Crenshaw
Brockway
Sugar Hill
Coal Glen
Mundorf
Clear Creek State Forest Park
Portland Mills
Carman
Millstone
Halton
Irvington
Pigeon
McCrays
Lynch
Chaffee
De Young
Nansen
Highland Cors.
Carlson
James City
La Mont
Brookston
Donaldson
Barnes
Sheffield
Wetmore
Ludlow
Savbrook
Weldbank
Tiona
Clarendon
Stoneham
Dew Drop
Kinzua
Sugar Run
Scandia
Gawango
Corydon
Onoville
Quaker Bridge
Allegany State Park
Elko
Steamburg
Red House
Kill Buck
Irvine Mills
Limestone
Knapp Creek
Tuna
Foster Brook
Bradford
Derrick City
Gilmore
Duke Center
Rock City
Four Mile
Allegheny
Eldred
Larabee
Coryville
Farmers Valley
Turtlepoint
Rixford
Rew
Aiken
Gifford
Cyclone
Ormsby
Smethport
East Smethport
Port Allegany
Burtville
Roulette
Mina
Wrights
Liberty
Odin
Keating Summit
Gardeau
Austin
Sizerville State Forest Park
Sizerville
Costello
Logue
Wharton
Berge Run
Firstfork
Hammersley Fork
Lushbaugh
Lick Island
Cross Fork
Tamarack
Conrad
Carter Camp
Ole Bull State Forest Park
Germania
Germania Sta.
Corbett
Cherry Sprs.
Galeton
Colton Point State Forest Park
Pennsylvania's Grand Canyon
Leonard Harrison State Forest Park
Sweden Valley
Coudersport
Famous Ice Mine
Port Allegany
Shinglehouse
Sharon Cen.
Millport
Oswayo
Coneville
Clara
Hebron
Colesburg
Ellisburg
Andrews Settlement
Gold
Raymond
Newfield
Brockland
Seven Bridges
Sundertinville
Kilbourne
Galeton
Germania Sta.
Corbett
Cherry Sprs.
Carter Camp
Germania
Conrad
Costello
Logue
Wharton
Berge Run
Firstfork
Hammersley Fork
Lushbaugh
Lick Island
Cross Fork
Tamarack
Kettle Creek State Forest Park
Renovo
Shintown
South Renovo
Westport
Cooks Run
Wistar
Keating
Sinnamahoning
Grove
Driftwood
Huntley
Sterling Run
Cameron
Emporium
Emporium Jct.
Howards
Beechwood
Rathbun
Benzinger
Roite
Sackett
Johnsonburg
Whistletown
Ridgway
Saint Marys
Daguscahonda
Shelvey
Kersey
Gillen
Dagus Mines
Brandy Camp
Elbon
Challenge
Shawmut
Brockport
Crenshaw
Brockway
Sugar Hill
Coal Glen
Mundorf
Clear Creek State Forest Park
Portland Mills
Carman
Millstone
Halton
Irvington
Pigeon
McCrays
Lynch
Chaffee
De Young
Nansen
Highland Cors.
Carlson
James City
La Mont
Brookston
Donaldson
Barnes
Sheffield
Wetmore
Ludlow
Savbrook
Weldbank
Tiona
Clarendon
Stoneham
Dew Drop
Kinzua
Sugar Run
Scandia
Gawango
Corydon
Onoville
Quaker Bridge
Allegany State Park
Elko
Steamburg
Red House
Kill Buck
Irvine Mills
Limestone
Knapp Creek
Tuna
Foster Brook
Bradford
Derrick City
Gilmore
Duke Center
Rock City
Four Mile
Allegheny
Eldred
Larabee
Coryville
Farmers Valley
Turtlepoint
Rixford
Rew
Aiken
Gifford
Cyclone
Ormsby
Smethport
East Smethport
Port Allegany
Burtville
Roulette
Mina
Wrights
Liberty
Odin
Keating Summit
Gardeau
Austin
Sizerville State Forest Park
Sizerville
Costello
Logue
Wharton
Berge Run
Firstfork
Hammersley Fork
Lushbaugh
Lick Island
Cross Fork
Tamarack
Conrad
Carter Camp
Ole Bull State Forest Park
Germania
Germania Sta.
Corbett
Cherry Sprs.
Galeton
Colton Point State Forest Park
Pennsylvania's Grand Canyon
Leonard Harrison State Forest Park
Sweden Valley
Coudersport
Famous Ice Mine
Port Allegany
Shinglehouse
Sharon Cen.
Millport
Oswayo
Coneville
Clara
Hebron
Colesburg
Ellisburg
Andrews Settlement
Gold
Raymond
Newfield
Brockland
Seven Bridges
Sundertinville
Kilbourne
Gaines
Wellsville
Ansonia
Tiadaghton
Cedar Run
Slate Run
Cammal
Blue Stone
Jersey Mills
Gleasonton
North Bend
Renovo
Shintown
South Renovo
Hyner
Ritchie
Hersheyville
Glen Union
Farrandsville
Chatham Run
Lock Haven
Flemington
Mill Hall
Salona
Cedar Spgs.
Beech Creek
Blanchard
Mackeyville
Clintondale
Tylersville
Nittany
Wolfs Store
Rebersburg
Madisonburg
Hublersburg
Howard
Mountain Eagle
Gum Stump
Runville
Winburne
Lanse
Allport
Wallaceton
Morrisdale
West Decatur
Bigler
Woodland
Hyda
Curwensville
Clearfield
Grampian
Lumber City
Glen Richey
Olanta
Bells Landing
Curry Run
New Millport
Kellytown
Boardman
Osceola Mills
Brisbin
Madera
Houtzdale
Mc Cartney
Berwindale
Glen Hope
Irvona
Coalport
Utahville
Allemans
Flinton
Glasgow
Barnett
Emerick-ville
Pancoast
Fails Creek
Du Bois
Homecamp
Dubois Res.
Rockton
Luthersburg
Reynoldsville
Rathmel
Prescottville
Soldier
Stanley
Salem
Sykesville
Helvetia Mines
Troutville
Panic
Desire
Cramer
Anita
Big Run
Punxsutawney
Cloe
Winslow
Rossiter
Juneau
McGees Mills
Mahaffey
Ansonville
Newburg
New Washington
Berwindale
Waukesha
Westover
Arcadia
Patchinsville
Hillsdale
CHERRY TREE MUN.
Purchase Line
Commodore
Cherry Tree
Emeigh
St. Lawrence
Marion Cen.
Oldamar
Dixonville
Rochester Mills
Gipsy
Burnside
Horton
Glen Campbell
Hazen
Coal Glen
Westville
Lanes Mills
Harveys Run
Sabula
Anderson Creek
Penfield
Tyler
Force
Cardiff Mines
Weedville
Byrnedale
Caledonia
Medix Run
Driftwood
Sinnamahoning
Grove
Wistar
Keating
Cooks Run
Westport
Hicks Run
Dents Run

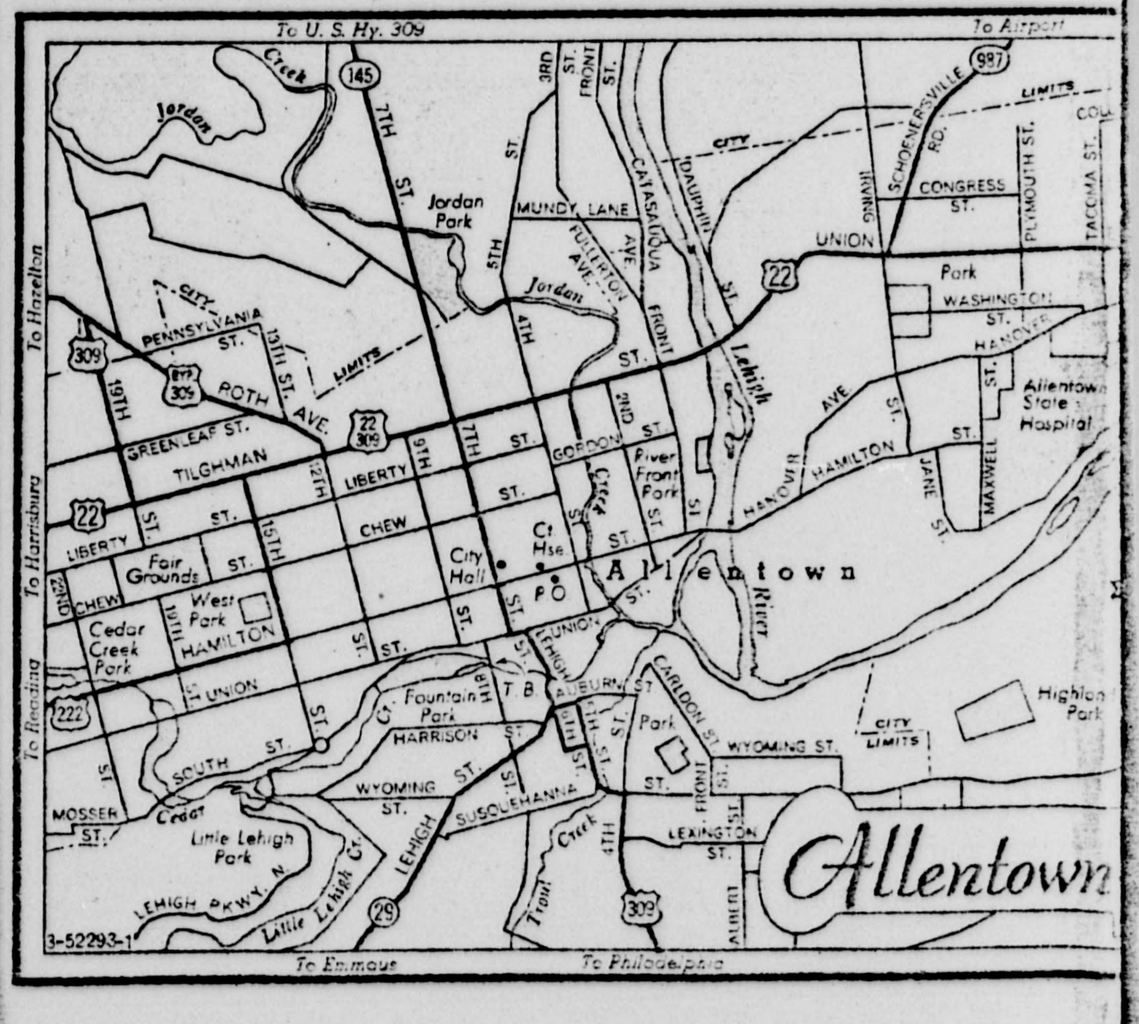

SUNOCO
Lake
Erie
For an Ohio state map, stop at a SUNOCO dealer in that state.
North East
Harborcreek
Wesleyville
Belle Valley
Hammett
Godard
Phillipsville
Lowville
Cutting
Clymer
Wattsburg
Arbucale
Waterford
Waterford Sta.
Union City
Elgin
Corry
Lovell
Mill Village
Edinboro
Lavery
Franklin Cors.
Cranesville
Lundys Lane
Albion
Conneaut
North Girard
Girard
Fairview
Swanville
Kearsarge
McKean
Branchville
McLane
Platea
Sterrettania
East Springfield
West Springfield
N. Springfield
Amboy
N. Kingsville
Farnham
Kingsville
Clark Cors.
Cherry Hill
Bushnell
Kelloggsville
Monroe Cen.
N. Sheffield
Denmark Cen.
Pierpont
Dorset
Richmond Cen.
Leon
Cherry Valley
Andover
West Andover
Wick
Williamsfield
Wayne
Stanhope
Gustavus
Kinsman
Farndale
Vernon
Johnston
Burghill
Johnsons
Hartford
Nutwood
Vienna
Brookfield
Coalburg
Wheatland
Hubbard
Pulaski
New Bedford
Campbell
Struthers
Lowellville
Poland
Boardman
Woodworth
N. Lima
Bessemer
New Middletown
New Springfield
Unity
New Waterford
East Fairfield
Negley
Rogers
St. Clair
Ohioville
Smiths Ferry
East Liverpool
Chester
Newell
Wellsville
Moscow
Pughtown
Midland
Industry
Esther
Vanport
Beaver
Blackhawk
Patterson Hts.
Beaver Falls
New Brighton
Rochester
Monaca
Aliquippa
McCleary
Hookstown
Mechanicsburg
Hanover
Glenwillard
Baden
Wall
Rose
Ambridge
Harmony Society Buildings
Leetsdale
Sewickley
Edgeworth
Osborne
Coraopolis
Crafton
Ingram
Carnegie
Bridgeville
Heidelberg
Dormont
Mt. Lebanon
Pittsburgh
Oakland
Shadyside
Sharpsville
Farrell
Greenfield
Bethel
W. Middlesex
Mill Run
Transfer
Clark
Shenango
Orangeville
Hartford
Greenville
Jamestown
Tamersville
Pymatuning Res.
Pymatuning State Park
Espyville
Shermansville
Conneaut Lake Park
Conneaut Lake
Mud Lake
Geneva
Westford
Hartstown
Adamsville
Osgood
Salem
Sheakleyville
Hadley
Clerks Mills
New Lebanon
Sandy Lake
Stoneboro
New Hamburg
Kremis
Fredonia
Transfer
Shenango River
Underpass
Meadville
Allegheny College
Kerrtown
Guys Mills
Cochranton
Milledgeville
Custards
Cooperstown
Carlton
Utica
Sugar Creek
Rocky-grove
Oil City
Reno
Franklin
Port Franklin 1787
Verango 1787
Seneca
Polk
Pecan
Tillotson
Clear Lake
Britton Run
Riceville
Lincolnville
Cambridge Springs
Drakes Mills
Crossingville
Pont
Shadeland
Beaver Cen.
Springboro
Hickernell
Conneautville
Mosiertown
Venango
Woodcock
Teepleville
Little Cooley
New Richmond
Bloomingville
Tryonville
Townville
Lyona
Centerville
Vrooman
Selkirk
Hydetown
Titusville
East Titusville
Drake Well
Diamond
Plum
Bradleytown
Cherry Tree
Dempseytown
Petroleum Cen.
Kane-ville
Rouseville
Plumer
Tionesta Sta.
Tionesta Dam
Tionesta Cr. Res.
Baum
Hunters
President
Enterprise
Neilltown
Pleasant-ville
West Hickory
East Hickory
Endeavor
Kellettville
Muzette
Gilpin
Newmansville
Maple Creek
Vowinckel
Tylers-burg
Crown
Leeper
Redclyffe
Strobleton
Fryburg
Venus
Lickingville
Snydersburg
Scotch Hills
Lucinda
Helen Furnace
Fisher
Miola
Clarion Jct.
Clarion
Strattanville
Mechanicsville
Reidsburg
Limestone
Kingsville
Summer-ville
Shannon-dale
Rimersburg
Leatherwood
New Bethlehem
Fairmount City
South Bethlehem
Distant
Hawthorn
Mayport
N. Freedom
Ringgold
Timblin
Porter
Belknap
Dayton
Echo
Brynn
Barnards
Rural Valley
Yatesboro
Sagamore
Blanco
Oscar
Mosgrove
Cowansville
Adrian
Templeton
Goheenville
McWilliams
Putneyville
Kellersburg
Widnoon
Rimer
Lawsonham
East Brady
Bradys Bend
Petrolia
West Monterey
Bruin
Annisville
N. Washington
Keisters
Stone House
Fairview
Hooker
W. Sunbury
Karns City
Kaylor
Chicora
N. Oakland
Mt. Chestnut
East Butler
Butler
Coyleville
Worthington
W. Kittanning
Kittanning
Manorville
Ford City
Slate Lick
Boggsville
Cad-ogan
West Winfield
Jefferson Cen
McBride
Herman
Conoquenessing
Harmony
Renfrew
Zelienople
Fombell
Middle Lancaster
Wurtemburg
Prospect
Whitestown
Mercer Road
Unionville
Isle
Shaw Park
Princeton
Portersville
Rose Point
New Castle
E. New Castle
W. Pittsburgh
Energy
Irish Ripple
Chewton
Wampum
Ellwood City
New Galilee
Frisco Underpass
Beaver Valley Toll Gate
Darlington
Racine
W. Mayfield
E. Palestine
Enon Valley
Moravia
Mt. Jackson
Pulaski
Volant
New Wilmington
Neshannock Falls
Eastbrook
Plain Grove
Slippery Rock
W. Liberty
N. Liberty
Forestville
Harlansburg
Evans City
Callery
Mars
Valencia
Saxonburg
Glade Mills
Sarver
McVille
Coopers-town
Cunningham
Culmerville
Bakerstown
Warrendale
Wexford
Gibsonia
Bairdford
Rural Ridge
Lorseyville
Allison Park
Allegheny Valley Toll Gate
Perry Highway Toll Gate
Freeport
Garvins Ferry
Leech-burg
Natrona
Brackenridge
Tarentum
Glass-mere
Arnold
New Kensington
Vandergrift
N. Vander-grift
Apollo
W. Apollo
Spring Church
Longruns
Elders Ridge
West Lebanon
Indiana
Shelocta
Creekside
Elderton
Gastown
Whites-burg
Shay
Dime
Mateer
S. Bend
Panewood
Cooks Ford State Park
Cook Forest State Park
Clear Creek State Park
Oil Creek State Park
Allegheny River
Clarion River
Conewango Cr.
Crooked Cr. Res.
Mahoning Cr. Res.
Loyalhanna Cr.
Conemaugh River
Kiskiminetas River
Ohio River
Beaver River
Shenango River
Mahoning River
Chautauqua Lake
Findley Lake
French Creek
Conneaut Lake
Pymatuning Lake
Jamestown
Lakewood
Ashville
Bemus Point
Maple Spgs.
Sinclairville
Ellery
Greenhurst
Panama
N. Clymer
Clymer
Cutting
Watts Flats
Niobe
Bear Lake
Sugargrove
Columbus
Lottsville
Chandlers Valley
Youngsville
Irvine
Pittsfield
Spring Creek
West Springcreek
Spartansburg
East Branch
Garland
Torpedo
Cobham
Magee
Tidioute
Hemlock
Grand Valley
Newton
Jamestown
Watts Flats
Niobe
Bear Lake
Sugargrove
Columbus
Lottsville
Chandlers Valley
Youngsville
Irvine
Pittsfield
Spring Creek
West Springcreek
Spartansburg
East Branch
Garland
Torpedo
Cobham
Magee
Tidioute
Hemlock
Grand Valley
Newton
Jamestown
Lakewood
Ashville
Bemus Point
Maple Spgs.
Sinclairville
Ellery
Greenhurst
Panama
N. Clymer
Clymer
Cutting


Port Vue
Glassport
Liberty
Eden Park
Versailles
Boston
Greenock
Youghiogheny
Coal Valley
Wilson
Belle Bridge
Clairton
Blair
Large
Scotia
Youghiogheny Country Club
Coulter
Robbins
N. Buena Vista
Guffey
Shaner
Rillton
Chambers
Circleville
Irwin
Shafton
Penglyn
Fairmont
Bahntown
Straw Pump
Edna No 2 (Wendel)
ALLEGHENY
WESTMORELAND
To Elizabeth
To Monongahela
To State Hy. 51
To Philadelphia
To Greensburg
5
6
7
8
9


To Indiana
To Wilkinsburg
To Wilson
Pittsburgh
Golden Triangle
PA.
Mercy Hospital
Passavant Hospital
Montefiore Hospital
Magee Hosp.
Kennard Playground
McKelvey Playground
Ammon Playground
Washington Rec. Center
Roselia Hospital
Pitt Stadium
University of Pittsburgh
Carnegie Mellon Univ.
River
© RAND McNALLY & CO.


Erie
PA.
Presque Isle Bay
Lake Erie
Perry's Flagship Niagara
Pennsylvania State Park
Wayne Mem. Blockhouse
Soldiers & Sailors Home
SUNOCO
Cascade Park
Perry Sq
Cannon Co
City Hall
Federal Ct. Hse
Union Depot
Wayne Park
McKinley Park
Erie Stadium
Veterans Hospital
County Hospital
Glenwood Park
To Cleveland
To U. S. Hy. 20
To Franklin
To Dunkirk
To Kearsarge
To State Hy. 97
To U. S. Hy. 19
To Union City
3-516-1
© RAND McNALLY & CO.


Reading
PA.
To Cressona
To Pottsville
To Allentown
To Harrisburg
To Oxford
To Phoenixville
To Lancaster or Bowmansville
George Field
Albright Stadium
Albright College
Hampden Reservoir
Observation Tower
Egelman Park
Terminal Station
St. Joseph's Hospital
City Hall
Post Office
Reading Hospital
Museum
West Reading
SUNOCO
Schuylkill
Penn's Creek
City Park
Library
Historical Soc.
3-519-1
© RAND McNALLY & CO


Allentown
To U. S. Hy. 309
To Airport
To Harrisburg
To Reading
To Easton
To Philadelphia
Jordan Park
Cedar Creek Park
West Park
Fair Grounds
Fountain Park
Little Lehigh Park
Allentown State Hospital
Lehigh River
Jordan Creek
Trout Creek
Cedar Creek
City Hall
Ct Hse
P O
3-52293-1

PRODUCTS and SERVICES YOU'LL FIND AT SUNOCO DEALERS

SUNOCO

BLUE SUNOCO GASOLINE

High-Test at Regular Gas Price

SUNOCO MOTOR OILS

Made to Fit Every Driving Need

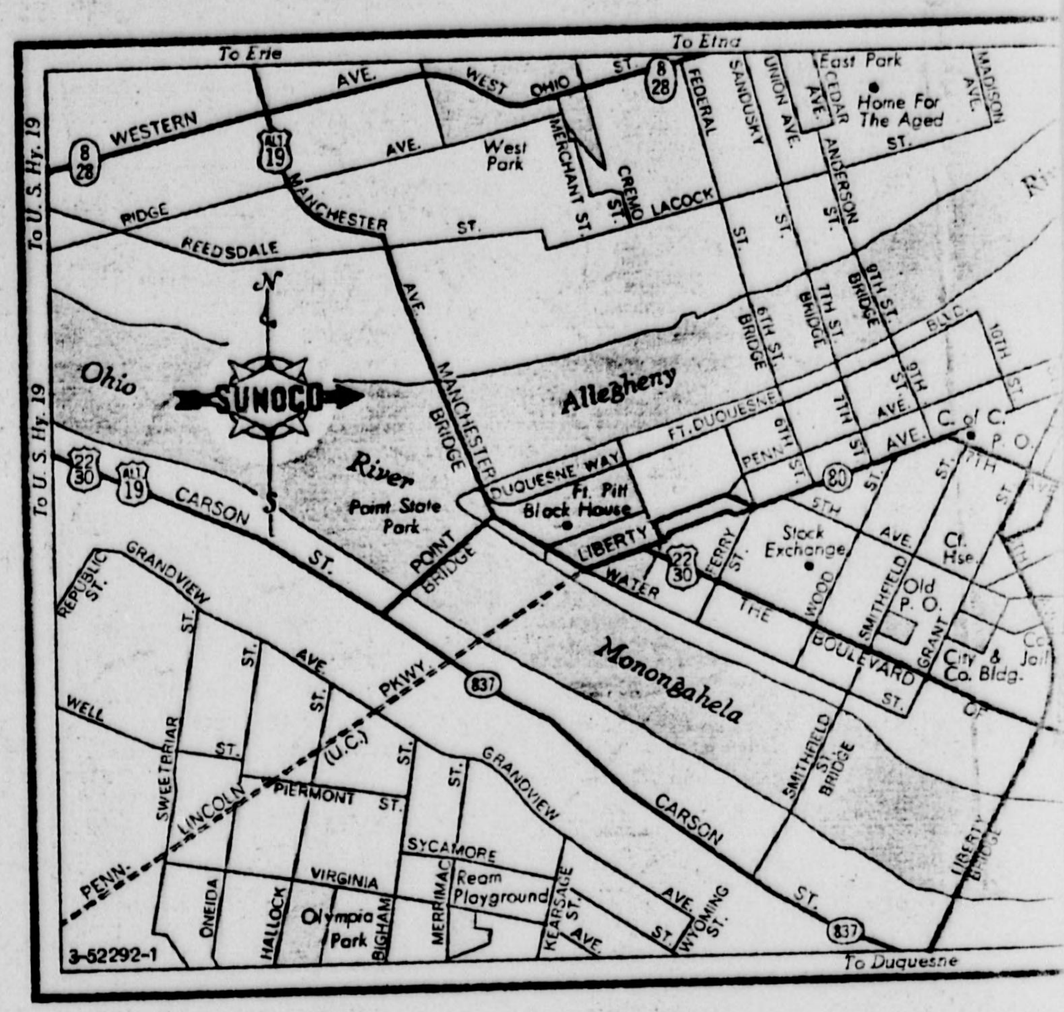
SUNOCO A TO Z LUBRICATION

Skilled—Thorough—Dependable
According to Chart of Your Car

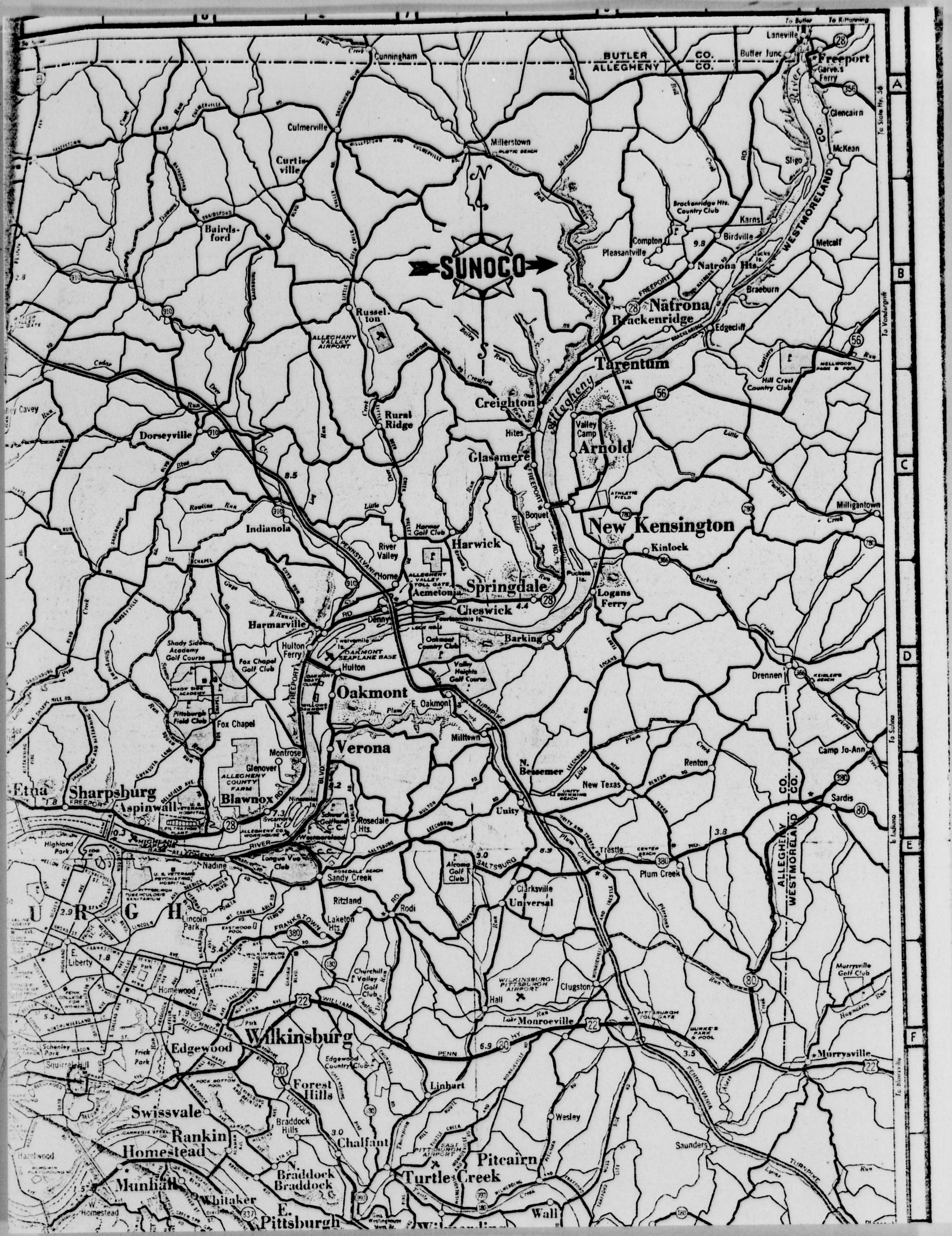
TIRES—BATTERIES ACCESSORIES

- Anti-Freeze
- Oil Filters
- Spark Plugs
- Light Bulbs
- Waxes & Polishes
- Windshield Wipers
- Fan Belts
- Radiator Chemicals








SUNOCO
Cunningham
Culmerville
Curtis-ville
Millerstown
Butler Junc
Laneville
Freeport
Garve's Ferry
Glencairn
McKean
Sligo
Karns
Birdville
Metcalf
Brackenridge Hts. Country Club
Compton
Pleasantville
Natrona Hts.
Braeburn
Natrona
Brackenridge
Edgecliff
Tarentum
Hill Crest Country Club
Creighton
Rural Ridge
Russel-ton
Bairds-ford
Dorseyville
Indianola
Glassmere
Arnold
New Kensington
Kinlock
Logans Ferry
Springdale
Aemetonia
Cheswick
Harwick
River Valley
Harmarville
Shady Side Academy Golf Course
Fox Chapel Golf Club
Pittsburgh Field Club
Fox Chapel
Hulton Ferry
Hulton
Oakmont
Verona
Milltown
Barking
Oakmont Country Club
Valley Heights Golf Course
Drennen
Milligantown
Camp Jo-Ann
Sardis
Etna
Sharpsburg
Aspinwall
Blawnox
Highland Park
Nadine
Lincoln Park
E. Liberty
Homewood
Edgewood
Wilkinsburg
Swissvale
Rankin
Homestead
Munhall
Whitaker
W. Homestead
E. Pittsburgh
N. Braddock
Braddock
Braddock Hills
Chalfant
Rosedale Hts.
Sandy Creek
Ritzland
Laketon Hts.
Rodi
Clarksville
Universal
Plum Creek
Trestle
Unity
New Texas
N. Bessemer
Linhart
Wesley
Pitcairn
Turtle Creek
Wall
Saunders
Murrysville
Murrysville Golf Club
Monroeville
Clugston
Hall
Churchill Valley Golf Club
Edgewood Country Club
Forest Hills
Montrose
Glenover
Rosedale Beach
Alcoma Golf Club
Harmer Golf Club
Oakmont Seaplane Base
Allegheny Valley Airport
Wilkinsburg-Pittsburgh Airport
East Pittsburgh Airport
Allegheny Valley Toll Gate
Pittsburgh Toll Gate
Allegheny
Ohio
Monongahela
Youghiogheny
Butler Co.
Allegheny Co.
Westmoreland Co.
To Butler
To Kittanning
To State Hy. 56
To Vandergrift
To Salina
To Blairsville

Metropolitan Pittsburgh

MAIN THROUGH ROUTES SHOWN IN RED.
Paved and Improved Roads also recommended and usually less congested.

- Divided Arterial Highways (State and U.S. Highways or Freeways)
- 4 Lane Pavement or over
- Paved Roads - first class-all weather
- Improved Roads — second class
- Connecting Roads (Paved, Improved or Unimproved)
- U. S. Interstate Highways — Abbreviations in shields indicate: TRK. — Truck Route
- State Highways
- Airports
- Points of Interest
- Golf and Country Clubs (P = PUBLIC, PR = PRIVATE)
- Parks
- Mileage shown between stars
- Beaches and Pools
- Rivers and Streams

One inch equals approximately 1.9 miles.
Scale: 0 0.5 1 2 miles

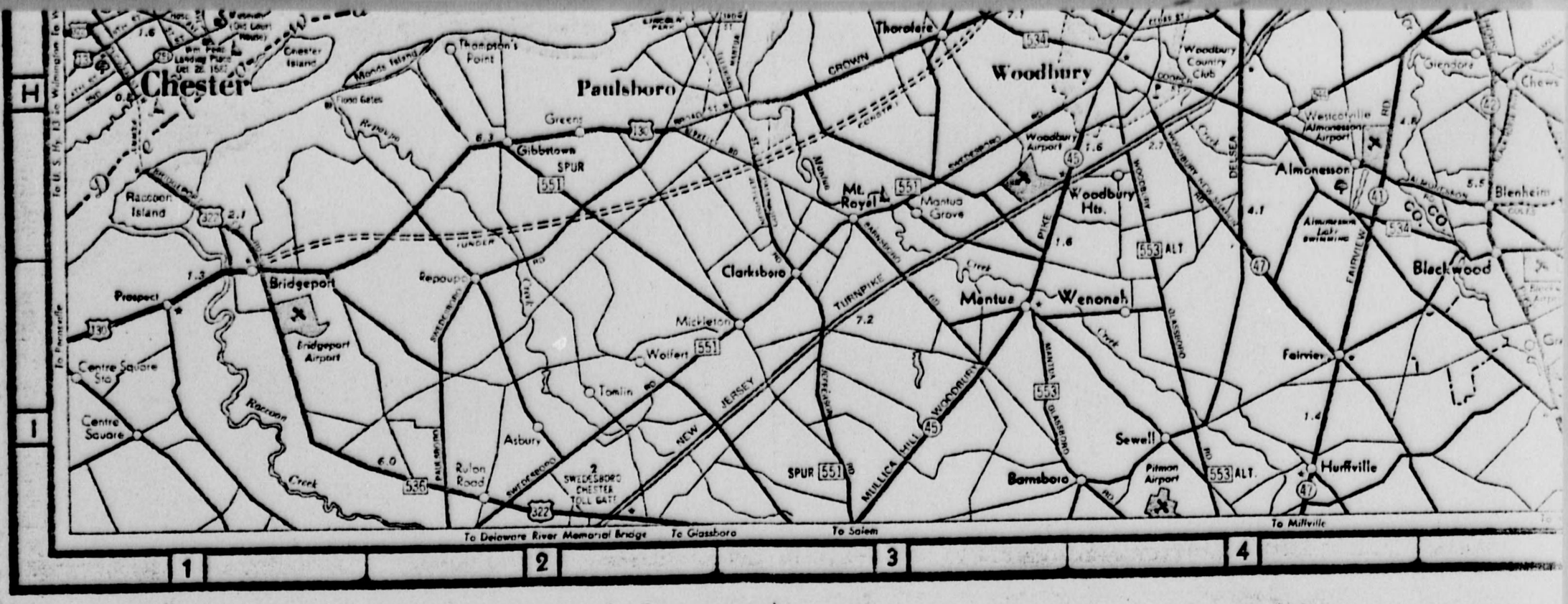
Copyright by Rand McNally & Company
Chicago, Ill. Lithographed in the U. S. A.

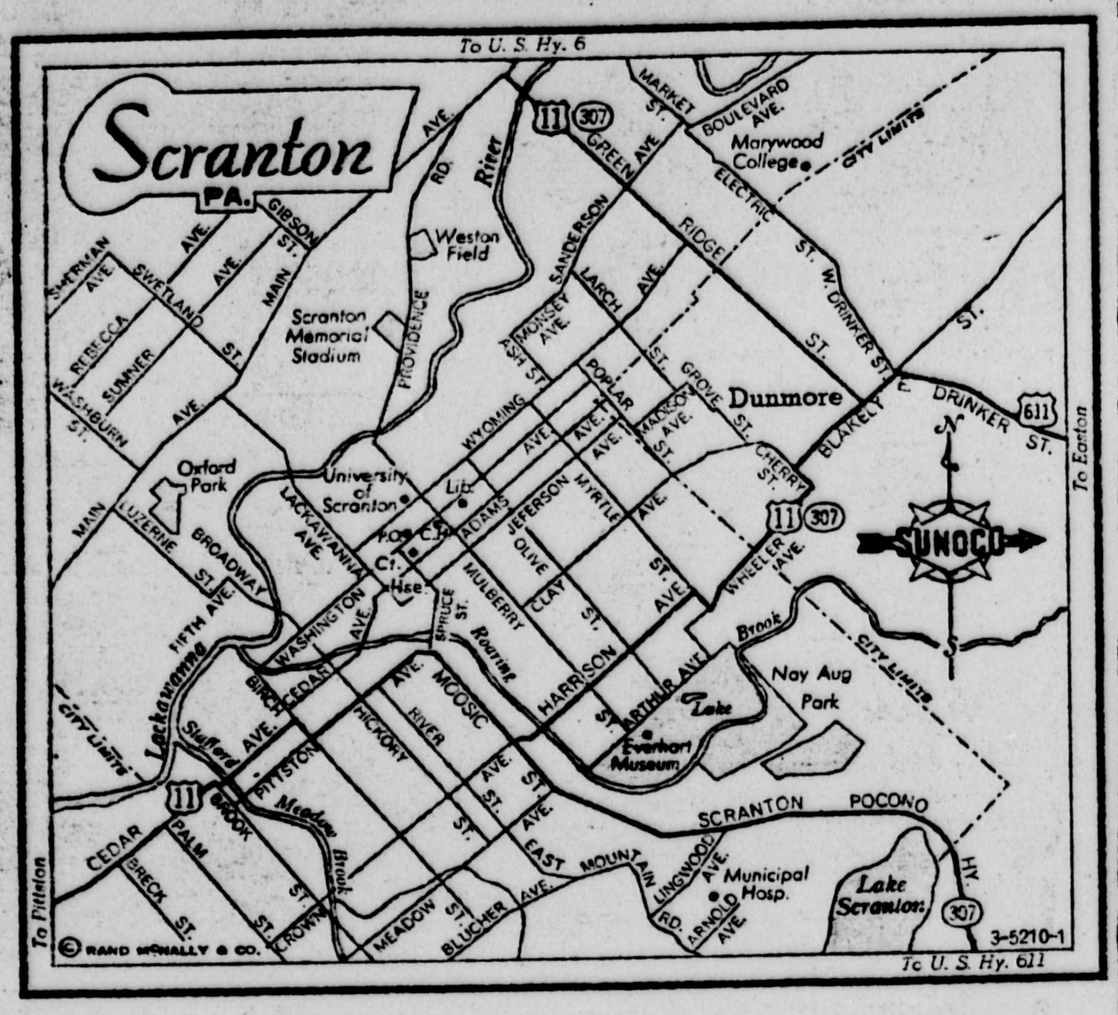
SUNOCO

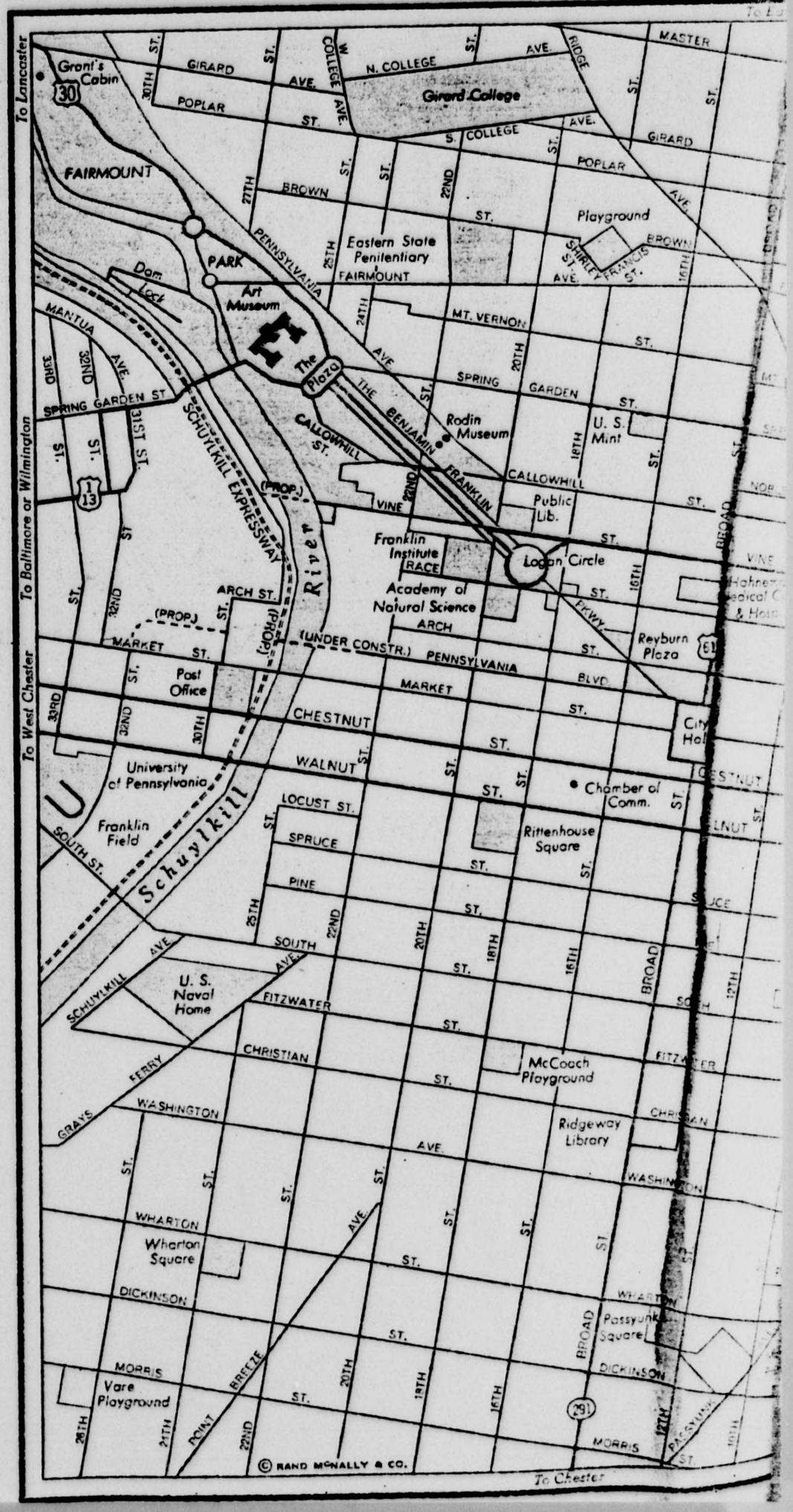
INDEX TO CITIES AND TOWNS WITH POPULATIONS

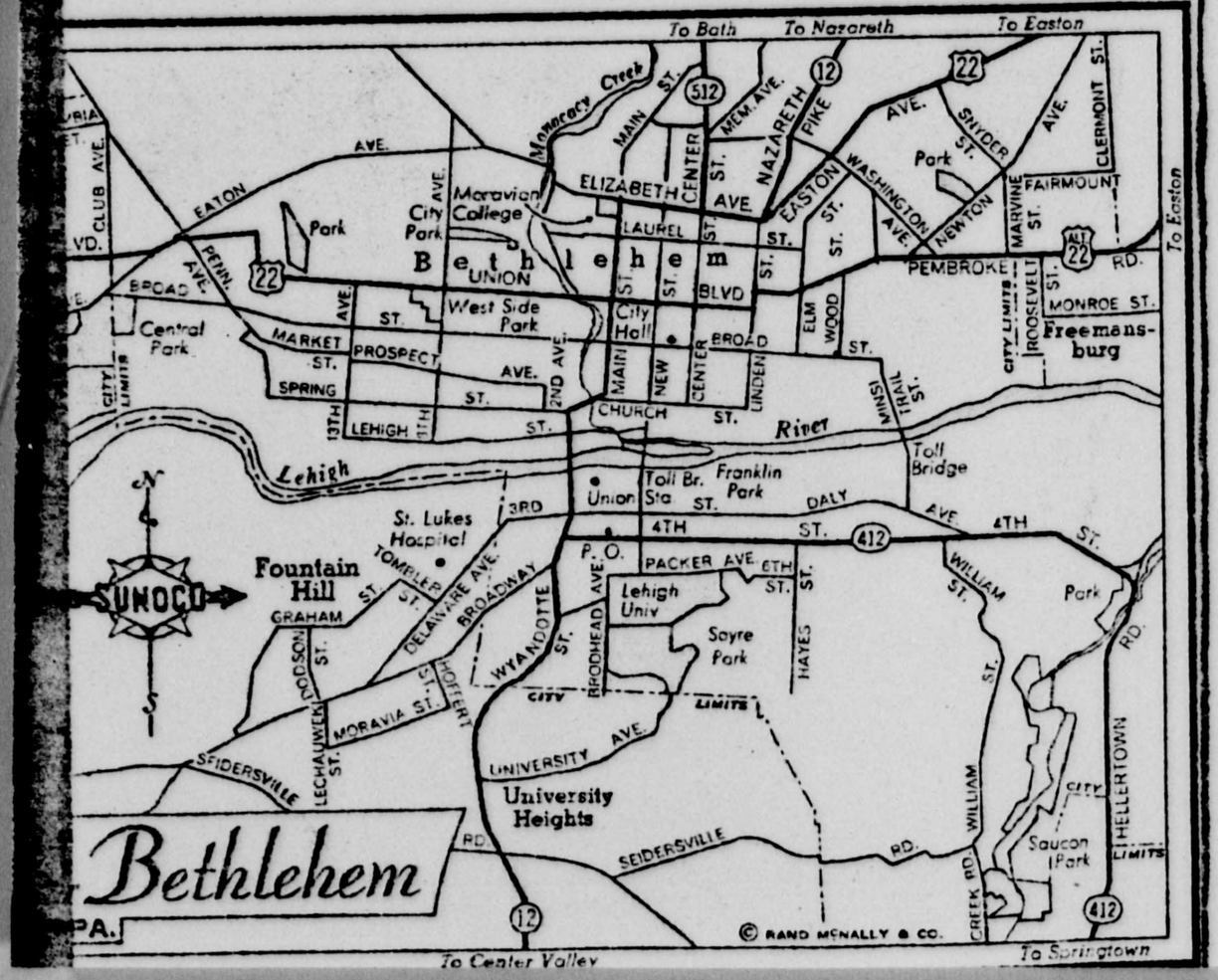
Populations are from 1950 Census

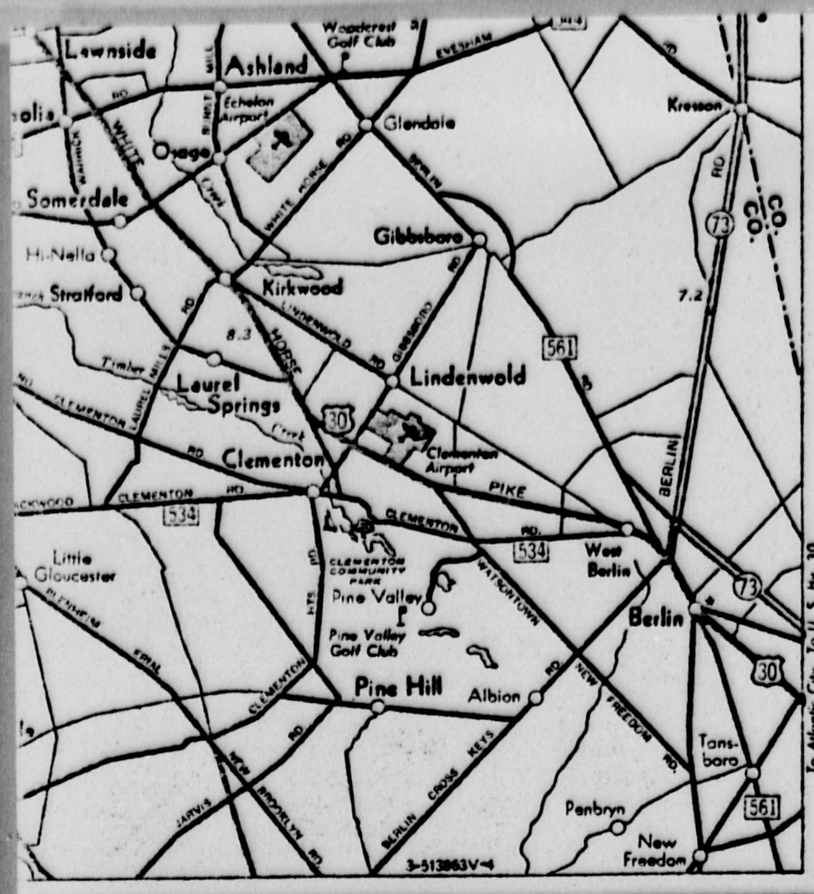
Acmetonia, 600	D-7	Curtisville, 1477	A-6	Keown Sta	D-8	Ritzland	E-7
Allison Park, 998	C-5	De Haven	C-5	Kinlock, 300	C-8	River Valley, 125	C-7
Ardara, 500	H-8	Denny	D-7	Laketon Hts	E-7	Robbins, 50	I-7
Arnold, 10263	C-8	Dormont, 13405	G-3	Laneville	A-9	Rodi	E-7
Aspinwall, 4084	E-6	Dorseyville	C-6	Large, 500	I-5	Rolling Hills	G-4
Avalon, 6463	E-3	Dravosburg, 3786	H-6	Larimer, 1057	H-8	Rosedale Hts	E-7
Bairdford, 800	B-6	Drennen	D-9	Laurel Gardens, 400	D-4	Rural Ridge, 450	C-7
Bakerstown, 800	A-5	Duquesne, 17620	G-7	Leetsdale, 2411	C-1	Russelton, 1670	B-7
Bakerstown Sta	A-5	E. Carnegie, 784	F-3	Liberty, 1900	H-6	Salem Church	B-4
Barking, 300	D-8	E. McKeesport, 3171	G-7	Library, 2124	I-4	Sandy Creek	E-7
Beacon	E-2	E. Oakmont	D-7	Lincoln Park	E-6	Sardis, 100	E-9
Beadling, 350	H-3	E. Pittsburgh, 5259	G-7	Linhart, 600	E-7		


Chester
Thompson's Point
Paulsboro
Thorofare
Woodbury
Woodbury Country Club
Westcott Hills
Almonesson Airport
Almonesson
Blenheim
Blackwood
Green
Gibbstown
SPUR 551
Woodbury Airport
Mt. Royal
Mantua Grove
Woodbury Hts.
Raccoon Island
Bridgeport
Repaupo
Clarksboro
Mantua
Wenonah
Prospect
Bridgeport Airport
Centre Square Sta.
Centre Square
Mickleton
Wolfert
Tomlin
Asbury
Rulon Road
Swedesboro Chester Toll Gate
Sewell
Barnsboro
Pitman Airport
Fairview
Huffville
Millville
To Delaware River Memorial Bridge
To Glassboro
To Salem


To U. S. Hy. 6
Scranton
PA.
Weston Field
Scranton Memorial Stadium
Marywood College
Dunmore
Orford Park
University of Scranton
Nay Aug Park
Everhart Museum
Municipal Hosp.
Lake Scranton
SUNOCO
3-5210-1
To U. S. Hy. 611
To Easton
To Pittston


To Lancaster
To Baltimore or Wilmington
To West Chester
Girard College
Eastern State Penitentiary
Art Museum
The Plaza
Rodin Museum
U. S. Mint
Franklin Institute
Academy of Natural Science
Logan Circle
Reyburn Plaza
Post Office
City Hall
University of Pennsylvania
Franklin Field
Chamber of Comm.
Rittenhouse Square
U. S. Naval Home
McCoach Playground
Ridgeway Library
Passyunk Square
Vare Playground
Schuylkill River
Schuylkill Expressway
To Chester


To Bath
To Nazareth
To Easton
Bethlehem
PA.
Moravian College
City Park
West Side Park
Central Park
Union Sta
Toll Br.
Toll Bridge
Franklin Park
St. Lukes Hospital
Fountain Hill
Lehigh Univ
Sayre Park
University Heights
Saucon Park
SUNOCO
Lehigh River
To Center Valley
To Springtown



Cooperstown, 35 D-7
Cropwell G-6
Deacon E-8
Delair, 1900 F-5
Delanco, 2494 D-6
Edgewater Park, 350 D-7
Ellisburg, 80 G-5
Erlton G-5
Evesboro, 75 G-7
Ewansville, 200 F-9
Fairview, 150 I-4
Fairview, 350 E-6
Fellowship, 200 F-6
Fernwood A-8
Fieldsboro, 589 C-9
Fish House F-5
Florence, 3400 C-8
Florence Sta., 350 C-8
Fork Landing, 25 F-6
Gibbsboro, 906 H-6
Gibbstown, 2546 H-2
Glendale H-6
Glendora, 800 H-5
Gloucester City, 14357 G-4
Greens H-2
Grenloch, 975 I-5
Haddon Hts., 7287 G-5
Haddonfield, 10495 G-5
Hainsport, 1130 E-8
Hartford, 300 F-7
Hedding, 100 C-9
Hi-Nella, 237 H-5
Hurffville, 700 I-4
Jacksonville, 109 D-9
Kirkwood, 550 H-6
Kresson, 125 H-7
Laurel Springs, 1540 H-5
Lawnside, 1566 G-5
Lenola, 800 F-6
Lindenwold, 3479 H-6
Little Gloucester, 10 I-5
Lumberton, 600 F-8
Magnolia, 1883 H-5
Mansfield, 20 D-9
Mansfield Sq., 25 C-9
Mantua, 975 I-3
Scudders Falls A-8
Sewell, 750 I-4
Sharp, 20 D-9
Smithville, 700 E-9
Somerdale, 1417 H-5
Springdale, 75 G-6
Stanwick F-7
Stevens D-8
Stratford, 1356 H-5
Tansboro, 200 I-7
Taylor E-6
Thompsons Point H-2
Thorofare, 700 H-3
Timbuctoo, 100 E-8
Tomlin I-2
Trenton, 128009 A-9
Turnersville, 800 I-5
Unionville, 75 E-9
Wenonah, 1511 I-4
West Berlin, 900 I-6
Westcotville, 30 H-4
Westmont, 2500 G-5
West Trenton, 800 A-8
Westville, 4731 G-4
White Horse B-9
Wilburtha A-8
Wolfert I-2
Woodbury, 10931 H-4
Woodbury Hts., 1373 H-4
Woodcrest, 76 G-5
Woodlane E-8
Wood Lynne, 2776 G-4

PENNSYLVANIA

Abington, 22500 C-4
Abrams, 40 C-1
Aldan, 3430 F-2
Ambler, 4565 C-3
Andalusia, 755 D-6
Ardmore, 4400 E-2
Ardsley, 2000 C-4
Aronimink F-2
Ashbourne, 300 D-4
Avondale, 40 G-1
Bala-Cynwyd, 3500 E-3
Croydon, 975 D-7
Crum Lynne, 885 G-1
Darby, 13155 G-2
Darby Cr., 150 G-2
Davisville, 300 B-5
Dresher, 400 C-4
Drexel Hill, 4200 F-2
Dunlap B-7
Earnest, 60 C-2
Eddington, 485 D-6
Eddystone, 3014 H-1
Edge Hill C-4
Edgely, 1368 C-8
Elkins Park, 3200 D-4
Emilie C-7
Enfield D-3
Erdenheim, 500 D-3
Essington, 998 G-2
Eureka, 300 A-3
Fairless Hills, 500 B-7
Failsington, 830 B-8
Feasterville, 400 C-6
Fellwick C-3
Fernwood, 500 F-2
Fitzwatertown, 50 C-4
Five Points, 50 C-3
Flourtown, 700 C-3
Folcroft, 1909 G-2
Folsom, 994 G-2
Fortuna A-2
Fort Washington, 450 C-3
Foxcroft, 35 E-1
Fulmore, 35 B-4
Garrettford F-2
Gladwyne, 1700 E-2
Glenlake, 60 B-7
Glenolden, 6450 G-2
Glenside, 500 C-4
Grenoble A-5
Gulph Mills, 500 D-1
Gwynedd, 300 B-2
Gwynedd Valley, 500 B-2
Hallowell, 250 B-4
Harmanville, 100 D-2
Hartranft C-1
Hartsville, 326 A-4
Langhorne Manor, 1661 E-2
Lansdowne, 12169 F-2
Larchmont, 500 F-1
Laverock, 700 D-3
Lester G-2
Levittown, 5000 C-8
Lincoln Point B-8
Llanerch, 2400 F-2
McKinley D-4
Manoa, 1600 F-2
Maple Glen, 200 B-3
Maple Point, 68 B-7
Marble Hall D-2
Marple F-1
Meadowbrook, 400 C-4
Media, 5726 G-1
Melrose Park D-4
Merion Sta., 30600 E-2
Merwood, 950 E-2
Millbourne, 901 F-2
Mill Rd., 15 D-2
Milmont Park, 965 G-1
Miquon, 300 D-2
Mogee, 600 C-2
Montgomery Sq. A-3
Montgomeryville, 400 A-3
Morrisville, 6787 B-8
Morton, 1352 G-1
Moylan, 498 G-1
Narberth, 5407 E-2
Narcissa, 25 C-2
Neshaminy, 700 A-4
Neshaminy Hills C-6
Newportville, 500 C-7
Newtown, 2095 A-6
Noble, 500 C-4
Norristown, 38126 C-1
North Hills C-4
Norwood, 5246 G-2
Oakford, 755 C-6
Oakmont, 2100 E-2
Oreland, 890 C-3
Oxford Valley, 800 B-7
Parkland, 1292 C-6
Parkside, 1637 G-1
Penfield F-2
Sharon Hill, 5464 G-2
Slickville C-9
Southampton, 600 B-5
S. Ardmore, 835 F-2
Springfield, 6500 F-1
Spring House, 500 B-3
Spring Mill, 250 D-2
Stoopville, 35 A-6
Swarthmore, 4825 G-1
Swedeland, 785 D-2
Swedesburg, 1200 C-1
Terwood, 50 C-5
Three Tuns, 62 B-3
Traymore A-5
Trevose, 800 C-6
Tullytown, 648 C-8
Upland, 4081 H-1
Upper Darby, 76700 F-2
Villanova, 3200 E-1
Wallingford, 998 G-1
Walnut Hill D-5
Warminster, 131 B-4
Warrington, 600 A-4
Washington Sq., 400 C-2
Wayne, 5300 D-1
Waldon C-4
West Bristol D-7
West Conshohocken, 2482 D-2
West Manayunk E-3
Wheat Sheaf B-8
Whitemarsh, 500 C-3
Williams C-3
Willow Grove, 990 C-4
Woodbourne, 450 B-7
Woodlyn, 998 G-1
Woodmont C-5
Woodside, 350 B-7
Wrightstown, 700 A-6
Wyncote, 400 D-4
Wyndmoor D-3
Wynnewood, 4208 E-2
Yardley, 1916 A-8
Yeadon, 11068 F-2

H
I

6 7 8 9



PENNSYLVANIA

SUNOCO

STATES IN WHICH YOU'LL FIND SUNOCO DEALERS

Connecticut
Delaware
Florida
Indiana
Kentucky
Maine
Maryland
Massachusetts
Michigan
New Hampshire
New Jersey
New York
Ohio
Pennsylvania
Rhode Island
Vermont
Virginia
West Virginia

Also D. of C. and in Canadian Provinces of Ontario and Quebec

Metropolitan Philadelphia

MAIN THROUGH ROUTES SHOWN IN RED.

Paved and Improved Roads also recommended and usually less congested.

Divided Arterial Highways (State and U. S. Highways or Freeways)

4 Lane Pavement or over

Paved Roads — first class-all weather

Improved Roads — second class

Graded Roads

Dirt Roads

Connecting Roads (Paved, Improved or Unimproved)

local inquiry may save time.

U. S. Interstate Highways

BYP. = Bypass

State Highways

Secondary Highways

Mileage shown between stars

Parks

Airports

Yacht Clubs

Points of Interest

P = PUBLIC

P = PRIVATE

Golf and Country Clubs

Ferries

One inch equals approximately 2.45 miles

Scale: 0 0.5 1 2 3 miles

Copyright by Rand McNally & Company
Chicago, Ill. Lithographed in the U. S. A.

SUNOCO

1 2 3 4

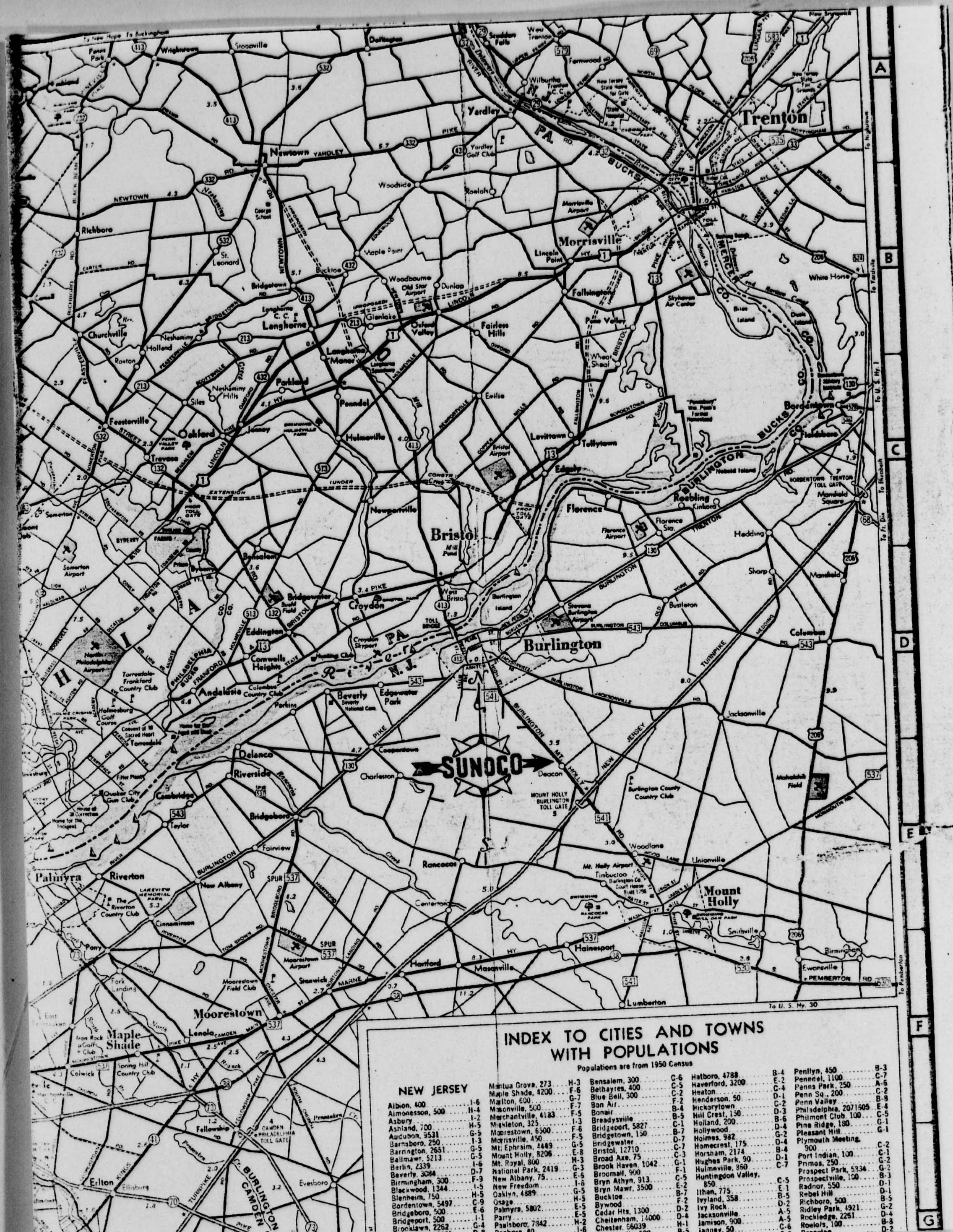
A B C D E F

To Allentown · To New Hope · To Chalfont · To Easton · To Buckingham

To Worcester To Pottstown · To Center Sq. · To Boyertown · To Valley Forge To Pottstown · To Pittsburgh or Valley Forge · To Lancaster · To Chester · To West Chester · To Newtown Sq. · To Baltimore

Colmar · Fortuna · Montgomeryville · Quakertown · Eureka · Warrington Airport · Warrington · Jamison · Montgomery Sq. · Lansdale Airport · Turner Airfield · Prospectville · Oak Park Golf Club · Neshaminy · Hartsville · Tranmore · Gwynedd · Oak Terrace Country Club · Willow Grove Airport · Hallowell · Warminster · Ivyland · Gwynedd Valley · Spring House · Three Tuns · Maple Glen · Horsham · Hatboro · Penlyn · Blue Bell · Ambler · Pinetown Golf Course · Jarrettown · Wings Airport · Bread Axe · Fort Washington · Dresher · Burn Brae Golf Club · Willow Grove · Jefferson Golf Club · Jeffersonville · Port Indian · Norristown · Plymouth M. C. C. · Wissahickon Farm Stables · Whitemarsh · Manufactures Golf & C. C. · Fitzwatertown · Roslyn · Ardsley · Abington · Bridgeport · Abrams · Hickorytown · Cold Point · Philadelphia Cricket Club · Oreland · North Hills C. C. · Edge Hill · Weldon · Rydal · Meadowbrook Rydal C. C. · Swedesburg · King Manor · Hughes Park · Plymouth Meeting · Sunny Brook Golf Club · Flourtown · Five Points · Enfield · Loverock · Glenside · Noble · Earnest · Hermanville · Whitemarsh Valley Country Club · Marble Hall · Erdenheim · Wyncote · Jenkintown · Crosswicks · Old York Road C. C. · Hollywood · King of Prussia · Henderson · Swedeland · Gulph Mills Golf Club · Green Valley C. C. · Cedar Hts. · Lafayette Hill · Beaver College · Hill Crest · Cedarbrook C. C. · McKinley · Rockledge · Elkins Park · Consholocken · Spring Mill · Eagle Lodge G. C. · Wyndmoor · Chestnut Hill · Mt. Airy · Gorgas · Ashbourne · Melrose Park · Cheltenham · Gulph Mills · Rebel Hill · West Consholocken C. C. · Miquon · Roxborough · Oak Lane · Lawndale · St. Davids Golf Club · Valley Forge Military Academy · St. Davids · Radnor · Villanova · Wayne · Rosemont · Bryn Mawr · Haverford · Gladwyne · Roseglen · Shawmont · Manayunk · West Manayunk · Germantown · Germantown Academy · Willow Grove · Ardmore · Wynnewood · Narberth · Merion Sta. · Bala-Cynwyd · Bala Golf Club · Overbrook · Overbrook C. C. · Merwood · Larchmont · Broomall · South Ardmore · Manoa · Llanerch · Cobbs Cr. · Karakung Creek Golf Links · Millbourne · Upper Darby · Kirklyn · Llanerch Country Club · Aronimink · Drexel Hill · Lansdowne · Garrettford · Fernwood · Yeadon · Clifton Hts. · Aldan · Primos · Springfield · Media · Hi-Top C. C. · Secane · Collingdale · Darby · Colwyn · Sharon Hill · Morton · Kensington · Temple University · Port Richmond · Penn Treaty Park · Pennsauken · Camden · Collingswood

Ball



INDEX TO CITIES AND TOWNS WITH POPULATIONS

Populations are from 1950 Census

NEW JERSEY

Albion, 400	I-6	Mantua Grove, 273	H-3	Bensalem, 300	C-6	Hatboro, 4788	B-4	Penllyn, 450	B-3
Almonesson, 500	H-4	Maple Shade, 4200	F-6	Bethayres, 400	C-5	Haverford, 3200	E-2	Penndel, 1100	C-7
Asbury	I-2	Marlton, 600	G-7	Blue Bell, 300	C-2	Heaton	C-4	Penns Park, 250	A-6
Ashland, 700	H-5	Masonville, 500	F-7	Bon Air	F-2	Henderson, 50	D-1	Penn Sq., 200	C-2
Audubon, 9531	G-5	Merchantville, 4183	F-5	Bonair	B-4	Hickorytown	C-2	Penn Valley	B-8
Barnsboro, 250	I-3	Mickleton, 325	I-3	Breadysville	B-5	Hill Crest, 150	D-3	Philadelphia, 2071605	E-4
Barrington, 2651	G-5	Moorestown, 6500	F-6	Bridgeport, 5827	C-1	Holland, 200	B-6	Philmont Club, 100	C-5
Ballmawr, 5213	G-5	Morrisville, 450	F-5	Bridgetown, 150	B-7	Hollywood	D-4	Pine Ridge, 180	G-1
Berlin, 2339	I-6	Mt. Ephraim, 4449	G-5	Bridgewater	D-7	Holmes, 982	G-2	Pleasant Hill	G-1
Beverly, 3084	D-7	Mount Holly, 8206	E-8	Bristol, 12710	C-7	Homecrest, 175	D-4	Plymouth Meeting, 900	C-2
Birmingham, 300	F-9	Mt. Royal, 800	H-3	Broad Axe, 75	C-3	Horsham, 2174	B-4	Port Indian, 100	C-1
Blackwood, 1344	I-5	National Park, 2419	G-3	Brook Haven, 1042	G-1	Hughes Park, 90	D-1	Primos, 250	G-2
Blenheim, 750	H-5	New Albany, 75	E-6	Broomall, 900	F-1	Hulmeville, 860	C-7	Prospect Park, 5334	G-2
Bordentown, 5497	C-9	New Freedom	I-6	Bryn Athyn, 913	C-5	Huntingdon Valley, 850	C-5	Prospectville, 100	B-3
Bridgeboro, 500	E-6	Oaklyn, 4889	G-5	Bryn Mawr, 3500	E-2	Ithan, 775	E-1	Radnor, 550	D-1
Bridgeport, 500	I-1	Osage	H-5	Bucktoe	B-7	Ivyland, 358	B-5	Rebel Hill	D-1
Brooklawn, 2262	G-4	Palmyra, 5802	E-5	Bywood	F-2	Ivy Rock	D-2	Richboro, 500	B-5
Burlington, 12051	D-8	Parry	E-5	Cedar Hts, 1300	D-2	Jacksonville	A-5	Ridley Park, 4921	G-2
Bustleton, 60	D-8	Paulsboro, 7342	H-2	Cheltenham, 14000	D-4	Jamison, 900	A-5	Rockledge, 2251	D-4
		Pedbryn, 40	I-6	Chester, 66039	H-1	Janney, 50	C-6	Roelofs, 100	B-8
		Pennsauken, 12500	F-5	Churchville, 500	B-5			Roseglen	D-2

DOVE:
COULD THESE be birds?

