

PROJECT 10073 RECORD CARD

1. DATE 17 October 1957	2. LOCATION Green Bay, Wisconsin		12. CONCLUSIONS <input checked="" type="checkbox"/> Was Balloon <input type="checkbox"/> Probably Balloon <input type="checkbox"/> Possibly Balloon
3. DATE-TIME GROUP Local _____ GMT 18/0001Z	4. TYPE OF OBSERVATION <input checked="" type="checkbox"/> Ground-Visual <input type="checkbox"/> Ground-Radar <input type="checkbox"/> Air-Visual <input type="checkbox"/> Air-Intercept Radar		<input type="checkbox"/> Was Aircraft <input type="checkbox"/> Probably Aircraft <input type="checkbox"/> Possibly Aircraft
5. PHOTOS <input type="checkbox"/> Yes <input checked="" type="checkbox"/> No	6. SOURCE Civilian		<input type="checkbox"/> Was Astronomical <input type="checkbox"/> Probably Astronomical <input type="checkbox"/> Possibly Astronomical
7. LENGTH OF OBSERVATION 40 minutes	8. NUMBER OF OBJECTS one	9. COURSE N to S	<input type="checkbox"/> Other _____ <input type="checkbox"/> Insufficient Data for Evaluation <input type="checkbox"/> Unknown
10. BRIEF SUMMARY OF SIGHTING Big, round object with white glow, traveling very slowly from north to south then faded from view.		11. COMMENTS Weather shedule check with direction of movement of object, balloon released in vicinity. Balloon.	

17 . 18/00017

Multi

45

18 OCT 57 00 00

OCT 18 04 48 '57

0042

UMPF054 YMB042AF03SAEJ

PP RJEDEN RJEDWP RJEPHQ

DE RJEDAE 1J

P 18 0001Z

FM COMDR 676TH ACURON ANTIGO WIS

TO COMDR 37TH ADIV TRUAX FLD MADISON WIS

INFO RJEDEN/COMDR ADC COLORADO SPRINGS AFB COLORADO SPRINGS COLORADO

RJEDWP/COMDR AIR TECHNICAL INTELLIGENCE CENTER WRIGHT PATTERSON AFB OHIO

RJEPHQ/ COMDR DIRECTOR OF INTELLIGENCE HEADQUARTERS USAF WASH 25 DC

BT

UNCL/ ANOPS SUBJECT UFOB 1B-069

1. A. ROUND

B. BIG

C. WHITE GLOW

D. ONE

E. NONE

F. NONE

G. NONE

H. NONE

I. NONE

Typical characteristics
of balloon when
observed at dusk.

17
21 4E4
3
4-4XZC
AEO

PAGE TWO R JEDAE 1J

- 2. A. SLOW CAUGHT BY EYE
- B. 500 TO 1,000 FEET SOUTH OF THE POSITION
THE PEOPLE WERE STANDING
- C. NONE
- D. NORTH TO SOUTH VERY SLOW
- E. NORTH TO SOUTH THEN IT FADED
- F. 45 MIN

- 3. A. NAKED EYE
- B. NONE
- C. NONE

- 4. A. 18 OCT 1957/2001Z
- B. NIGHT




- 5. A. NONE
- B. ██████████ ELIZA ST.

- 6. A. ██████████ AGE 40 SCHOOL TEACHER
- ██████████ AGE 35 CLERK
- ██████████ AGE 30 CITY WORKER

██████████ ST GREEN BAY WIS NE5 2679

- 7. A. CLEAR
- B. N/A
- C. 2,000 FEET OVERCAST

00012 * 6 = 1812 hrs
 (6:12 PM - DUST!)



PAGE THREE RJEDAE 1J

- D. 15 PLUS
- E. SCATTERED
- F. NONE

- 8. A. NONE
- B. NONE
- C. NONE

9. NONE

10. NONE

A. ONE HOUR PRIOR TO THE SIGHTING , GRB AIRPORT LAUNCHED A RADIO BALLOON WITH A LIGHT ON IT. THE DIAMETER OF THE BALLOON IS FIVE FEET. THE BALLOON IS SAID TO RISE AND DESCEND VERY SLOWLY.

- 11. A. NONE
- B. NONE

BT

18/2225Z OCT RJEDAE

*U.S. Weather check
& schedules Balloon
with done. released in vicinity.
Balloon*